



Produced by the United States Geological Survey

North American Datum of 1983 (NAD83) World Geodetic System of 1984 (WGS84) Projection and 1 000-meter grid/Universal Transverse Mercator, Zone 14S

This map is not a legal document. Boundaries may be generalized for this map scale. Private lands within government reservations may not be shown. Obtain permission before entering private lands.

Imagery: NAIP, September 2016 - November 2016; U.S. Census Bureau, 2015; National Hydrography Dataset, 2000; National Elevation Dataset, 2003; Multiple sources; see metadata file 2016 - 2017; Wetlands: FWS National Wetlands Inventory 1981 - 1982

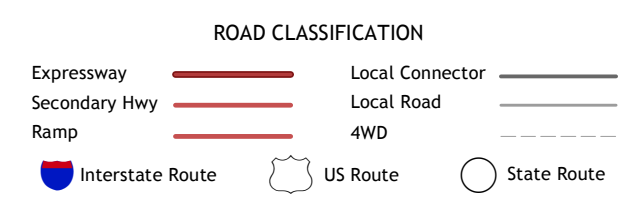
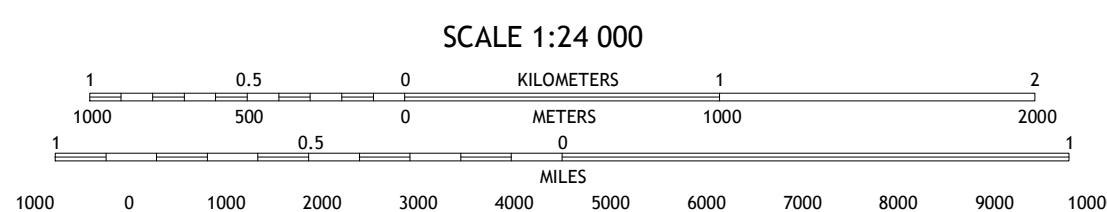
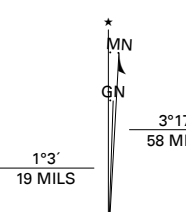


Table with 3 columns and 8 rows showing adjacent quadrangles: 1 Hurst, 2 Euless, 3 Irving, 4 Kennedale, 5 Duncanville, 6 Mansfield, 7 Britton, 8 Cedar Hill

