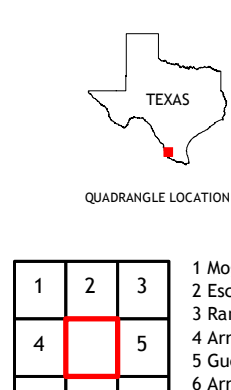
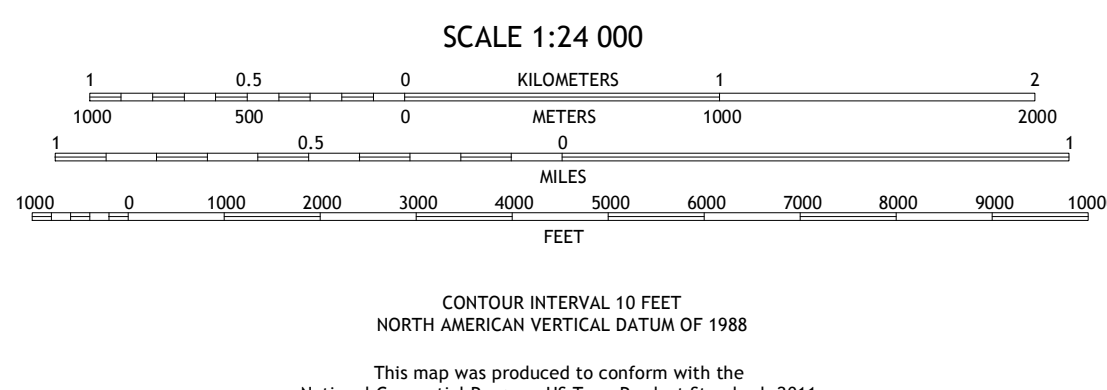
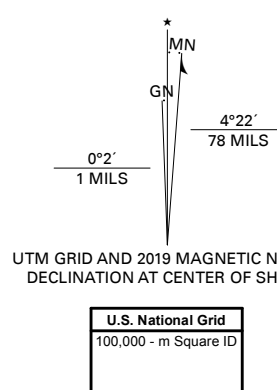


Produced by the United States Geological Survey
North American Datum of 1983 (NAD83)
World Geodetic System of 1984 (WGS84) Projection and
1 000-meter grid/Universal Transverse Mercator, Zone 14R
This map is not a legal document. Boundaries may be
generalized for this map scale. Private lands within government
reservations may not be shown. Obtain permission before
entering private lands.
Imagery.....NAIP, July 2016 - December 2016
Roads.....U.S. Census Bureau, 2015
Names.....GNIS, 2015
Hydrography.....National Hydrography Dataset, 2001 - 2018
Contours.....National Elevation Dataset, 2004
Boundaries.....Multiple sources; see metadata file 2016 - 2017
Wetlands.....FWS National Wetlands Inventory 1983



1	2	3
4	5	6
7	8	9

ADJOINING QUADRANGLES

- 1 Mogotes Hill
- 2 Escobas
- 3 Rاندادو
- 4 Arroyo Veleno
- 5 Guerra
- 6 Arroyo Clarena
- 7 Arroyo Miguel
- 8 Cuevitas SW

