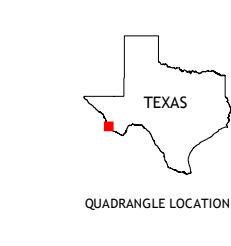
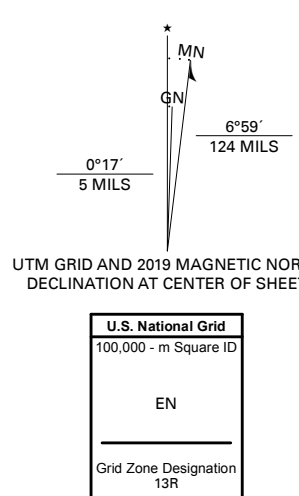


Produced by the United States Geological Survey

North American Datum of 1983 (NAD83), World Geodetic System of 1984 (WGS84), Projection and 1 000-meter grid/Universal Transverse Mercator, Zone 13R. This map is not a legal document. Boundaries may be generalized for this map scale. Private lands within government reservations may not be shown. Obtain permission before entering private lands.

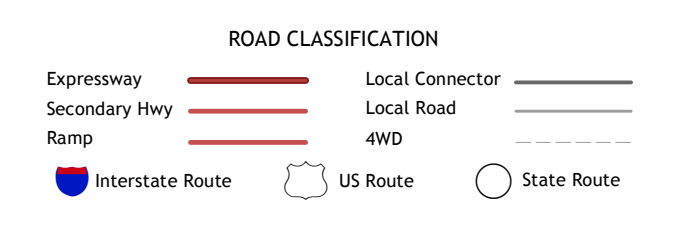
Imagery: NAIP, October 2016 - November 2016; Roads: U.S. Census Bureau, 2013; Names: GNIS, 1979 - 2018; Hydrography: National Hydrography Dataset, 2002 - 2018; Contours: National Elevation Dataset, 2006; Boundaries: Multiple sources; see metadata file 2016 - 2017; Wetlands: FWS National Wetlands Inventory Not Available



ADJOINING QUADRANGLES

1	2	3
4	5	6
7		

1 Adobes
2 Cerro Orona
3 Shafter
4 Indio
5 La Boquilla
6 Presidio West
7 Presidio East



CONTOUR INTERVAL 20 FEET NORTH AMERICAN VERTICAL DATUM OF 1988. This map was produced to conform with the National Geospatial Program US Topo Product Standard, 2011. A metadata file associated with this product is draft version 0.6.18

