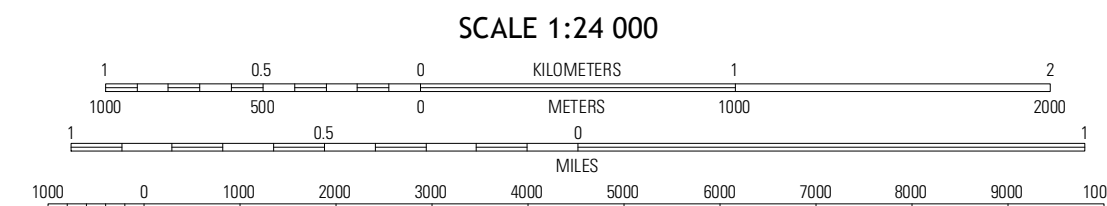

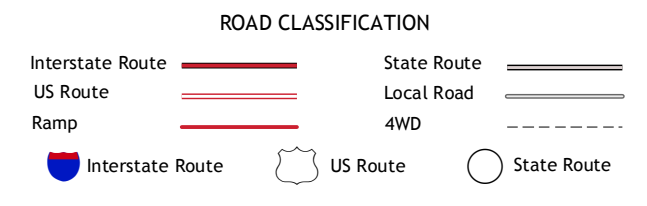


Produced by the United States Geological Survey
North American Datum of 1983 (NAD83)
World Geodetic System of 1984 (WGS84). Projection and
1 000-meter grid: Universal Transverse Mercator, Zone 14B,
10 000-foot ticks: Texas Coordinate System of 1983 (south zone)



Imagery.....NAIP, April 2010
Roads.....©2006-2012 TomTom
Names.....©2012 GNIS, 2012
Hydrography.....National Hydrography Dataset, 2010
Contours.....National Elevation Dataset, 2004
Boundaries.....Census, BWC, IBC, USGS, 1972-2012

CONTOUR INTERVAL 10 FEET
NORTH AMERICAN VERTICAL DATUM OF 1988
This map was produced to conform with the
National Geospatial Program US Topo Product Standard, 2011.
A metadata file associated with this product is draft version 0.6.7



QUADRANGLE LOCATION

Arroyo Verde	Arroyo Huisache	Guerra
Arroyo Claro	Arroyo Miguel	Cuevitas SW
Beckwith Arm	Lopez	Las Escobas Ranch

ARROYO MIGUEL, TX
2012

ADJOINING 7.5 QUADRANGLES