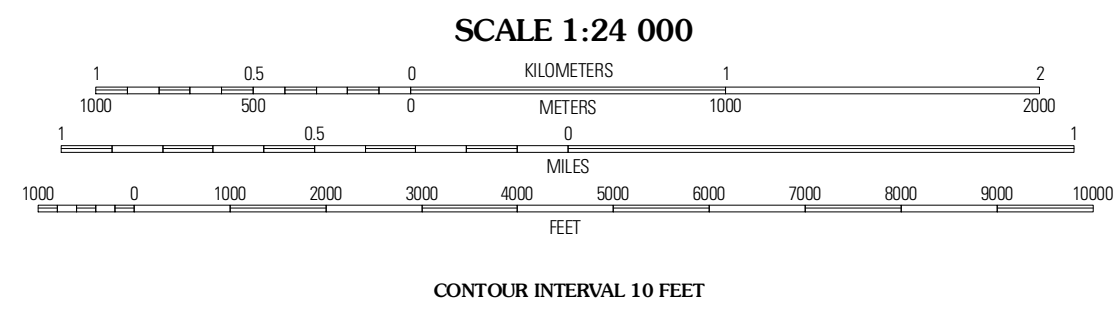





Produced by the United States Geological Survey
North American Datum of 1983 (NAD83)
US Census Bureau TIGER data with limited USGS updates, 2006
World Geodetic System of 1984 (WGS84), Projection and 1 000-meter grid: Universal Transverse Mercator, Zone 14R
10 000-foot ticks: Texas Coordinate System of 1983 (south central zone)

Imagery: NAIP, April 2008
Roads: US Census Bureau TIGER data with limited USGS updates, 2006
Names: GNIS, 2008
Hydrography: National Hydrography Dataset, 1995
Contours: National Elevation Dataset, 2004



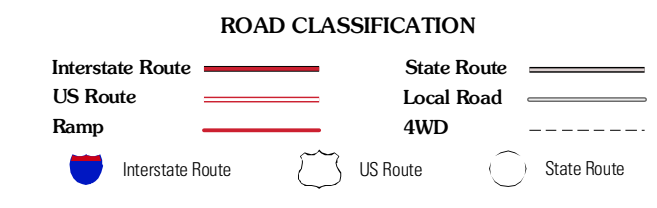
This map was produced to conform with version 0.5.10 of the draft USGS Standards for 7.5-Minute Quadrangle Maps. A metadata file associated with this product is also draft version 0.5.10



QUADRANGLE LOCATION

Carrizo Springs West	Carrizo Springs East	Brundage
Asherton NW	Asherton	McDonald Lake
Denton	Fallas Tank	Dalway Tank

ADJOINING 7.5 QUADRANGLES
TX 2899-234



ASHERTON, TX
2010