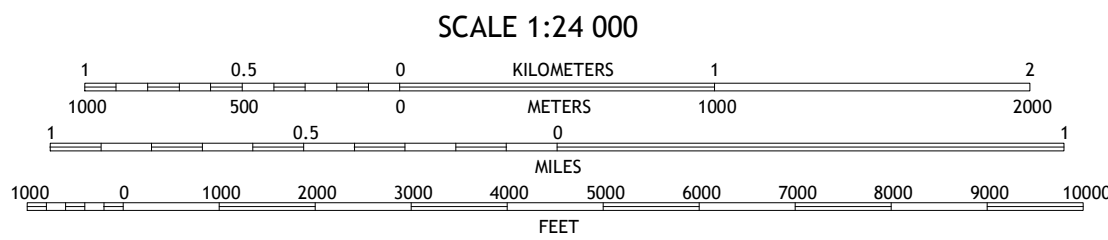


World Produced by the United States Geological Survey
 North American Datum of 1983 (NAD83)
 Data Geodetic System of 1984 (WGS84). Projection and
 1 000 meter grid: Universal Transverse Mercator, Zone 14R
 This map is not a legal document. Boundaries may be
 generalized and not to scale. Private lands and government
 reservations may not be shown. Obtain permission before
 entering private lands.

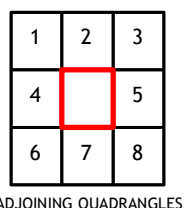
Images.....	NAIP	July	2016	December	2016
Roads.....	U.S.	Census	Bureau	2015	
.....	GNIS	Not Available			
Hydrography.....	National Hydrography Dataset	2002	2008		
Contours.....	National Elevation Dataset	2002	2014		
Boundaries.....	Multiple sources; see metadata file	2016	2017		

Wetlands.....	FWS	National	Wetlands	Inventory	Not Available
---------------	-----	----------	----------	-----------	---------------









CONTOUR INTERVAL 10 FEET
NORTH AMERICAN VERTICAL DATUM OF 1988




This map was produced to conform with the
National Geospatial Program US Topo Product Standard, 2011.
A metadata file associated with this product is draft version 0.6.18



- 1 Blocker Tank
- 2 Artesia Wells
- 3 Holland Dam
- 4 Mesteno Creek North
- 5 Caiman Creek NW
- 6 Mesteno Creek South
- 7 Encinal
- 8 Live Oak Creek

ROAD CLASSIFICATION

Expressway		Local Connector	
Secondary Hwy		Local Road	
Ramp		4WD	

 Interstate Route  US Route  State Route

ATLEE, TX
2019

