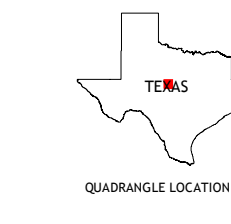
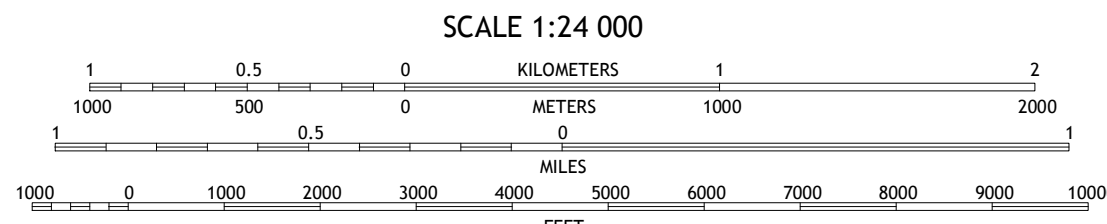
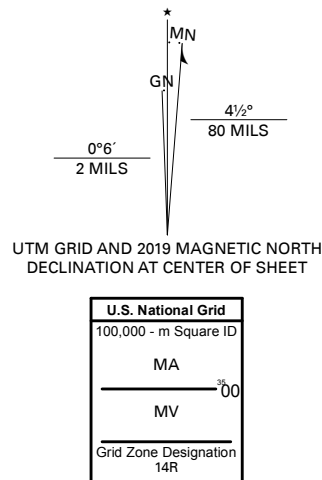


Produced by the United States Geological Survey

North American Datum of 1983 (NAD83)
World Geodetic System of 1984 (WGS84), Projection and
1 000-meter grid/Universal Transverse Mercator, Zone 14R
This map is not a legal document. Boundaries may be
generalized for this map scale. Private lands within government
reservations may not be shown. Obtain permission before
entering private lands.
Imagery.....NAIP, August 2016 - November 2016
Roads.....U.S. Census Bureau, 2015
Names.....GNIS, 1979 - 2018
Hydrography.....National Hydrography Dataset, 2002
Contours.....National Elevation Dataset, 2005
Boundaries.....Multiple sources: see metadata file 2016 - 2017
Wetlands.....FWS National Wetlands Inventory 1983



1	2	3
4	5	6
7	8	

- 1 Lake San Tana
- 2 Thrifty
- 3 Lake Brownwood
- 4 Santa Anna
- 5 Bangs East
- 6 Speck Mountain
- 7 Trichham
- 8 Brooksmith

ROAD CLASSIFICATION	
Expressway	Local Connector
Secondary Hwy	Local Road
Ramp	4WD
Interstate Route	US Route
	State Route

