

Produced by the United States Geological Survey

North American Datum of 1983 (NAD83) World Geodetic System of 1984 (WGS84) Projection and 1 000-meter grid/Universal Transverse Mercator, Zone 14S

This map is not a legal document. Boundaries may be generalized for this map scale. Private lands within government reservations may not be shown. Obtain permission before entering private lands.

Imagery: NAIP, September 2016 - November 2016; U.S. Census Bureau, 2015 - 2018; Names: GNS, 1979 - 2021; Hydrography: National Hydrography Dataset, 2002 - 2018; Contours: National Elevation Dataset, 2003; Boundaries: Multiple sources; see metadata file 2019 - 2021; Wetlands: FWS National Wetlands Inventory, Not Available

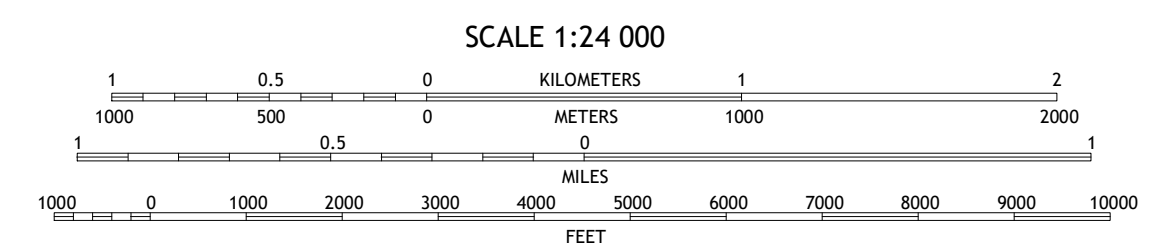
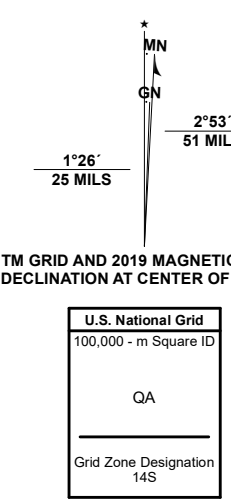
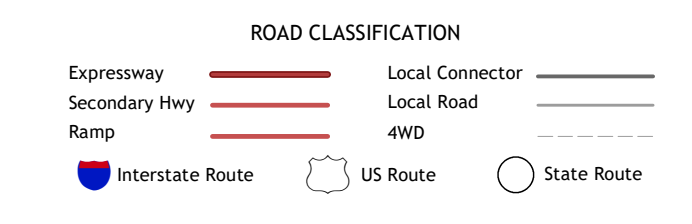


Table with 8 columns and 8 rows showing adjacent quadrangles: 1 Rosser SW, 2 Styx, 3 Tool, 4 Chattfield, 5 Kerens, 6 Corsicana, 7 Powell, 8 Goodlow Park



BAZETTE, TX 2022

