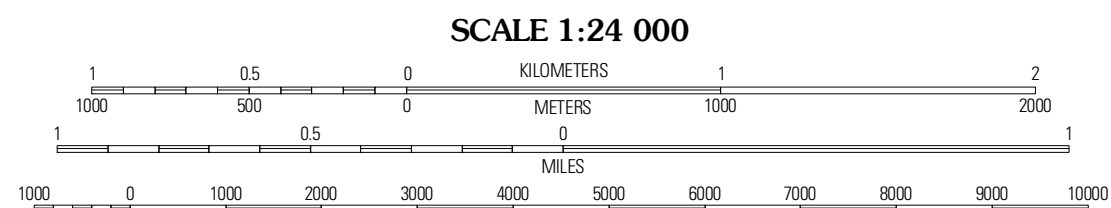
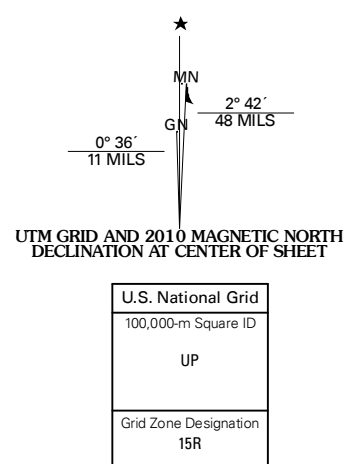




Produced by the United States Geological Survey
North American Datum of 1983 (NAD83)
US Census Bureau TIGER data
with limited USGS updates, 2005
Names.....National Hydrography Dataset, 1995
Contours.....National Elevation Dataset, 2004



SCALE 1:24 000

CONTOUR INTERVAL 10 FEET

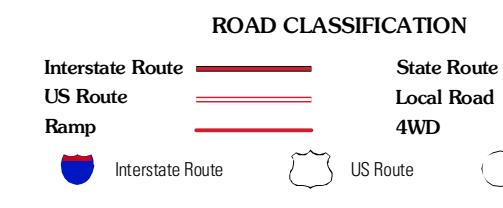
This map was produced to conform with version 0.5.10 of the
draft USGS Standards for 7.5-Minute Quadrangle Maps.
A metadata file associated with this product is also draft version 0.5.10



QUADRANGLE LOCATION

Bevil Oaks	Voth	Pine Forest
China	Beaumont West	Beaumont East
Fannett West	Fannett East	Port Acres

ADJOINING 7.5' QUADRANGLES
TX 3094-112



BEAUMONT WEST, TX
2010