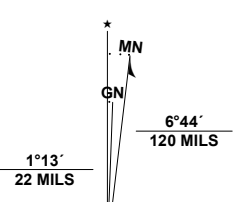


Produced by the United States Geological Survey

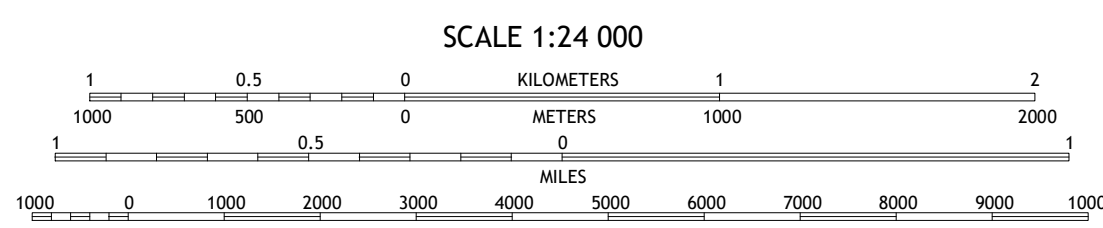
North American Datum of 1983 (NAD83)
World Geodetic System of 1984 (WGS84), Projection and
1 000-meter grid/Universal Transverse Mercator, Zone 13S
This map is not a legal document. Boundaries may be
generalized for this map scale. Private lands within government
reservations may not be shown. Obtain permission before
entering private lands.

ImageryNAIP, September 2016 - November 2016
RoadsU.S. Census Bureau 2015 - 2018
NamesGNS, 1979
HydrographyNational Hydrography Dataset, 2004 - 2018
ContoursNational Elevation Dataset, 2019
BoundariesMultiple sources; see metadata file 2019 - 2021
WetlandsFWS National Wetlands Inventory Not Available



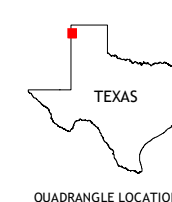
UTM GRID AND 2019 MAGNETIC NORTH
DECLINATION AT CENTER OF SHEET

U.S. National Grid	
100,000 - m Square ID	FV
Grid Zone Designation	13S



CONTOUR INTERVAL 5 FEET
NORTH AMERICAN VERTICAL DATUM OF 1988

This map was produced to conform with the
National Geospatial Program US Topo Product Standard.



QUADRANGLE LOCATION


1	2	3
4	5	6
7	8	

ADJOINING QUADRANGLES

- 1 Sedan SE
- 2 Windy Hill
- 3 Wells Ranch
- 4 Koger Ranch
- 5 Syndicate Hills
- 6 Amistad SE
- 7 Whiteaker Ranch
- 8 Middle Water

ROAD CLASSIFICATION

- Expressway
- Secondary Hwy
- Ramp
- Local Connector
- Local Road
- 4WD
- US Route
- State Route



NSN 7 56 0 0 17
GPO : 2017 - 0 - 560-001
NGA REF NO. U.S.G. 4 K 2 9 7 6