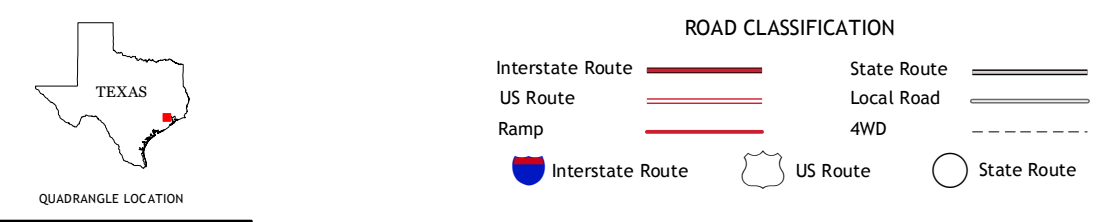
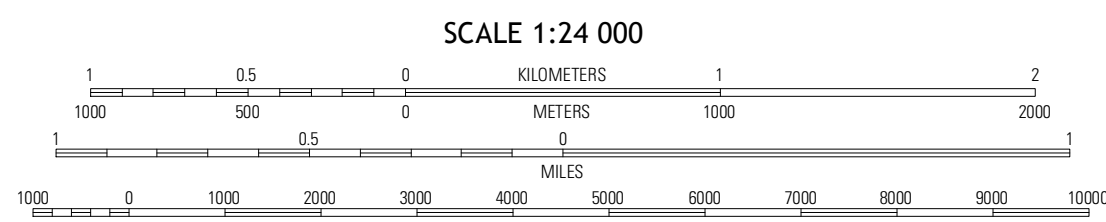
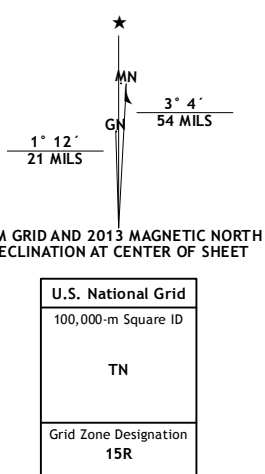


Produced by the United States Geological Survey North American Datum of 1983 (NAD83) World Geodetic System of 1984 (WGS84) Projection and 1 000-meter grid: Universal Transverse Mercator, Zone 15R 10 000-foot ticks: Texas Coordinate System of 1983 (south central zone)



QUADRANGLE LOCATION table with columns for Heavily Village, Houston Heights, Settegast, Alief, Bellaire, Park Place, Missouri City, Almeda, Pearland.

Imagery: NAIP, May 2010 Roads: ©2006-2012 TomTom Names: GNS, 2012 Hydrography: National Hydrography Dataset, 2010 Contours: National Elevation Dataset, 2010 Boundaries: Census, IBWC, IBC, USGS, 1972 - 2012

CONTOUR INTERVAL 5 FEET NORTH AMERICAN VERTICAL DATUM OF 1988 This map was produced to conform with the National Geospatial Program US Topo Product Standard, 2011. A metadata file associated with this product is draft version 0.6.7