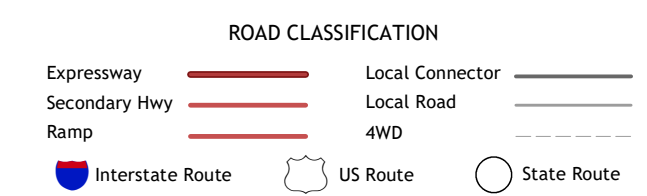
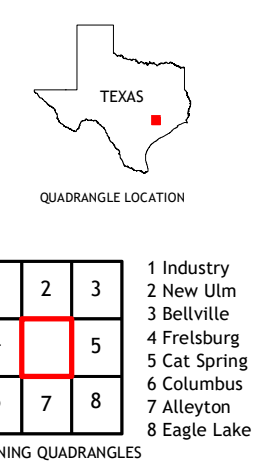
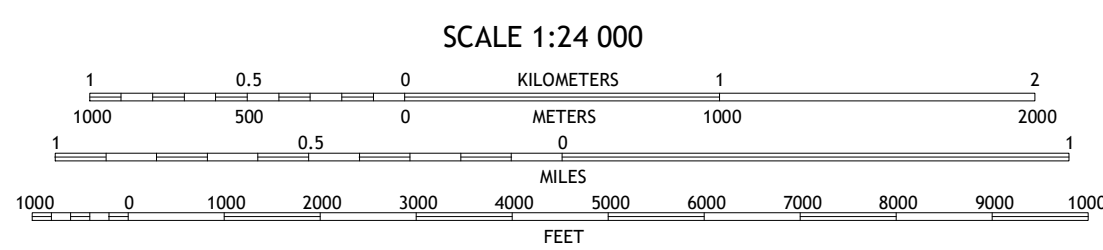
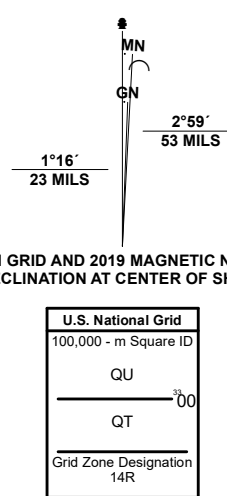


Produced by the United States Geological Survey
 North American Datum of 1983 (NAD83)
 World Geodetic System of 1984 (WGS84), Projection and
 1 000-meter grid/Universal Transverse Mercator, Zone 14R
 This map is not a legal document. Boundaries may be
 generalized for this map scale. Private lands within government
 reservations may not be shown. Obtain permission before
 entering private lands.
 Imagery.....NAIP, September 2016 - November 2016
 Roads.....U.S. Census Bureau, 2015 - 2019
 Names.....GNIS, 1979 - 2022
 Hydrography.....National Hydrography Dataset, 2000 - 2018
 Contours.....National Elevation Dataset, 2019
 Boundaries.....Multiple sources; see metadata file 2019 - 2021
 Wetlands.....FWS National Wetlands Inventory, Not Available



BERNARDO, TX
2022

