

Produced by the United States Geological Survey

North American Datum of 1983 (NAD83) World Geodetic System of 1984 (WGS84) Projection and 1 000-meter grid/Universal Transverse Mercator, Zone 14R. This map is not a legal document. Boundaries may be generalized for this map scale. Private lands within government reservations may not be shown. Obtain permission before entering private lands.

Imagery: NAIP, August 2016 - November 2016
Roads: U.S. Census Bureau, 2015 2018
Names: GNS, 1979 2018
Hydrography: National Hydrography Dataset, 2002
Contours: National Elevation Dataset, 2003 2012
Boundaries: Multiple sources; see metadata file 2016 2017
Wetlands: FWS National Wetlands Inventory 1982 1983

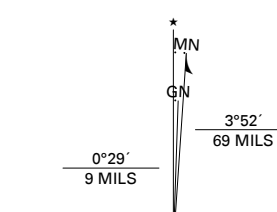
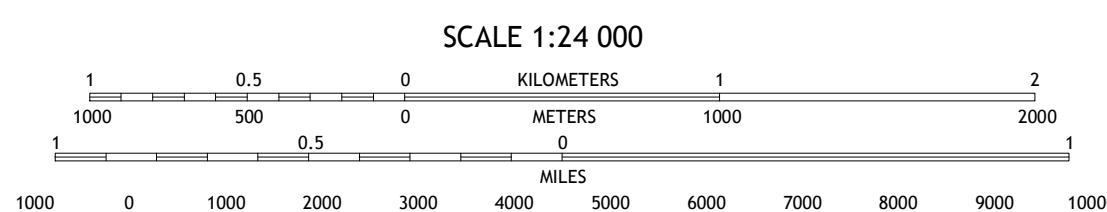


Table with 2 columns: UTM Grid and 100,000-m Square ID. Values include NV, NU, and Grid Zone Designation 14R.



This map was produced to conform with the National Geospatial Program US Topo Product Standard, 2011. A metadata file associated with this product is draft version 0.6.18

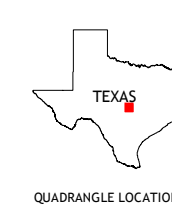


Table of adjoining quadrangles with a 3x3 grid. The center cell (4,4) is highlighted in red.

- 1 Burnet
2 Jopla
3 Mahomet
4 Marmion Hill
5 Liberty Hill
6 Smithwick
7 Travis Peak
8 Nameless

ROAD CLASSIFICATION table with symbols for Expressway, Secondary Hwy, Ramp, Interstate Route, Local Connector, Local Road, 4WD, US Route, and State Route.

