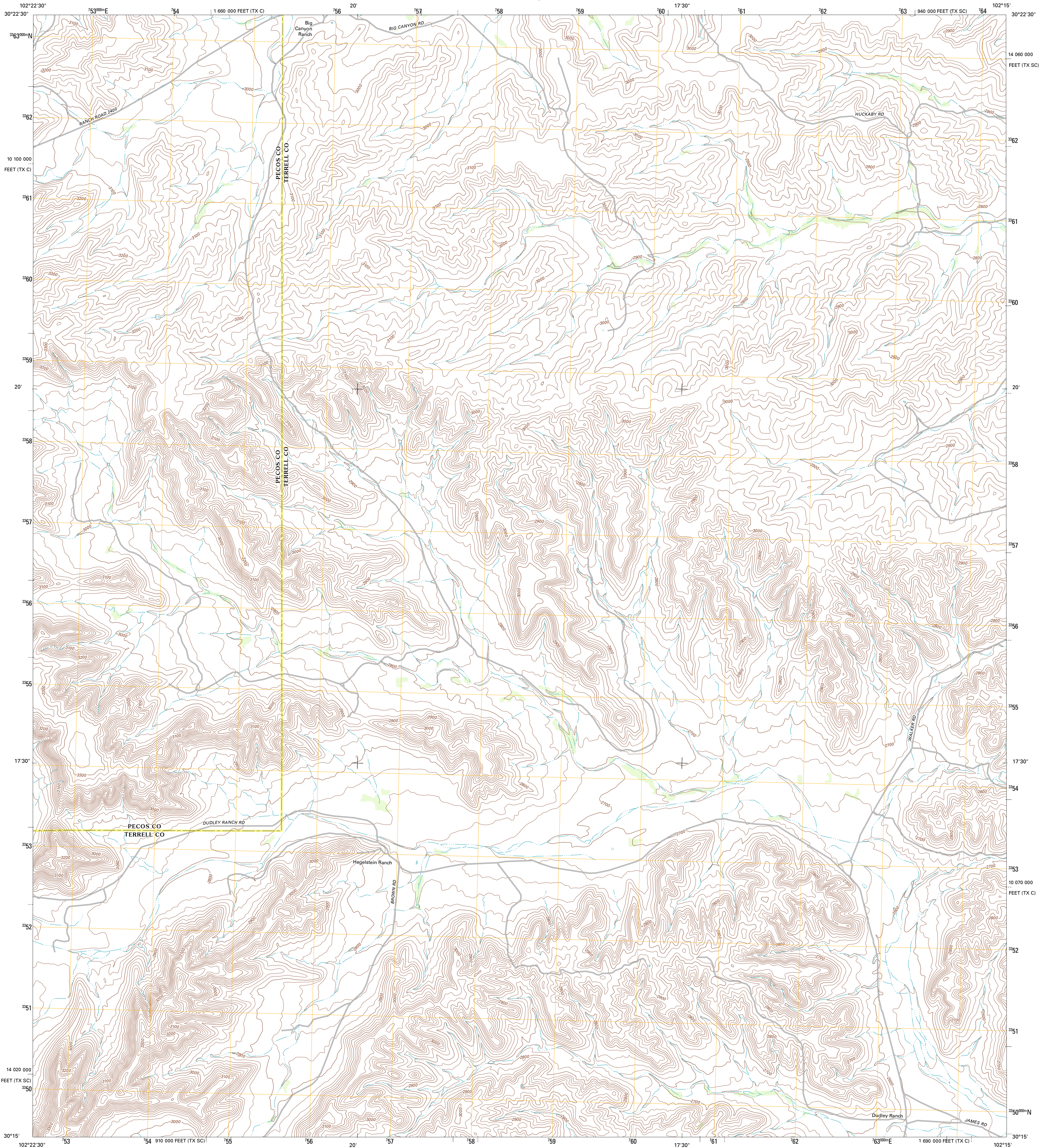




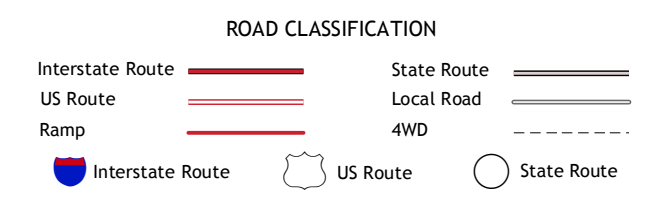
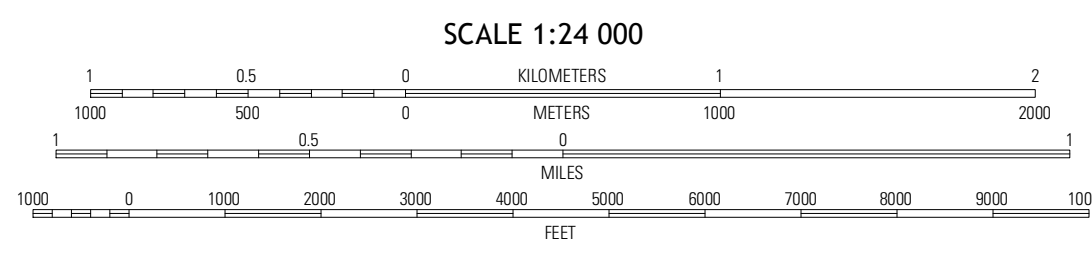
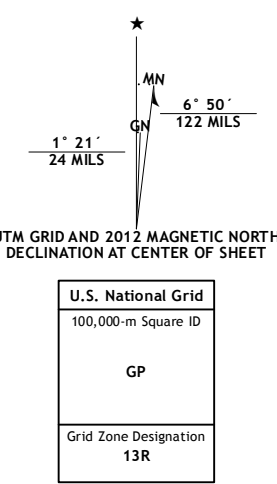
U.S. DEPARTMENT OF THE INTERIOR
U. S. GEOLOGICAL SURVEY



BIG CANYON RANCH QUADRANGLE
TEXAS
7.5-MINUTE SERIES



Produced by the United States Geological Survey
North American Datum of 1983 (NAD83)
World Geodetic System of 1984 (WGS84). Projection and
1 000-meter grid: Universal Transverse Mercator, Zone 13R
10 000-foot ticks: Texas Coordinate System of 1983 (south
central and central zones)



QUADRANGLE LOCATION

Big Canyon Ranch NW	Big Canyon Ranch NE	Clitch Dot Ranch
Big Canyon Ranch SW	Big Canyon Ranch	Allin Ranch
Sanderson	Sanderson NE	Dryden NW

CONTOUR INTERVAL 20 FEET
NORTH AMERICAN VERTICAL DATUM OF 1988

This map was produced to conform with the
National Geospatial Program US Topo Product Standard, 2011.
A metadata file associated with this product is draft version 0.6.7

BIG CANYON RANCH, TX
2012

ADJOINING 7.5 QUADRANGLES