U.S. DEPARTMENT OF THE INTERIOR
U. S. GEOLOGICAL SURVEY

The National Map
US Topo

BIG CANYON RANCH NE QUADRANGLE
TEXAS
7.5-MINUTE SERIES


102°22'30"
30°30'
753000mE
1 660 000 FEET (CENTRAL)
755
20'
756
757
758
759
17'30"
761
940 000 FEET (SOUTH CENTRAL)
763
102°15'
30°30'
3377000mN
10150 000
FEET (CENTRAL)
3377
3376
3375
14 100 000
FEET (SOUTH CENTRAL)
3374
3373
27'30"
3372
3371
3370
3369
3368
25'
3367
3366
14 070 000
FEET (SOUTH CENTRAL)
3365
10 110 000
FEET (CENTRAL)
3364
3364000mN
30°22'30"
102°22'30"
910 000 FEET (SOUTH CENTRAL)
755
756
20'
757
758
759
760
17'30"
761
762000mE
1 690 000 FEET (CENTRAL)
30°22'30"
102°15'
Word Ranch
McKay Creek
McKay Creek
McKay Creek
FM 2886
WORD RD
CORDER RD
CORDER RD
THORN RD
Harkins Ranch
HARKINS RD
FM 2886
FM 2886
RM 2886 N
RANCH RD 2400
RANCH RD 2400
RANCH RD 2400
HUCKABY RD
HUCKABY RD
Big Canyon
Big Canyon Ranch
3200
3100
3100
3100
3100
3000
3000
3000
3200
3200
3100
3100
3200
3100
3100
2900
2900
2900
2900
2900
3000
2800
2800
3000
3000
3000
3000

Produced by the United States Geological Survey
North American Datum of 1983 (NAD83)
World Geodetic System of 1984 (WGS84). Projection and
1 000-meter grid: Universal Transverse Mercator, Zone 13R
10 000-foot ticks: Texas Coordinate System of 1983
(south central and central zones)

Imagery...NAIP, September 2008
Roads.....................................US Census Bureau TIGER data
with limited USGS updates, 2008
Names...GNIS, 2008
Hydrography.................National Hydrography Dataset, 1995
Contours...........................National Elevation Dataset, 2006

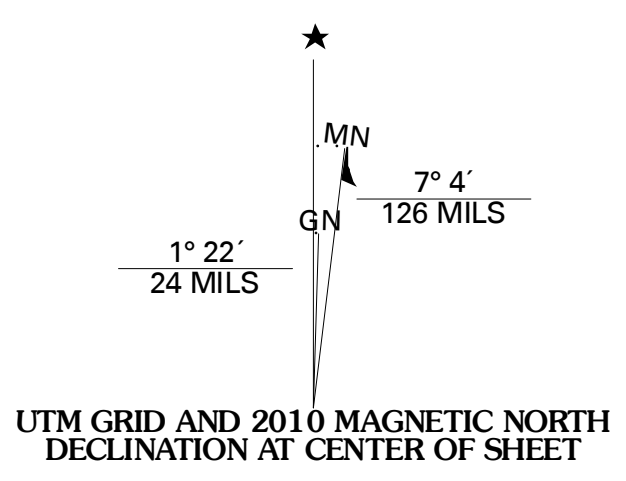
MN
GN
7° 4´
126 MILS
1° 22´
24 MILS

UTM GRID AND 2010 MAGNETIC NORTH
DECLINATION AT CENTER OF SHEET

U.S. National Grid
100,000-m Square ID GP
Grid Zone Designation 13R

SCALE 1:24 000

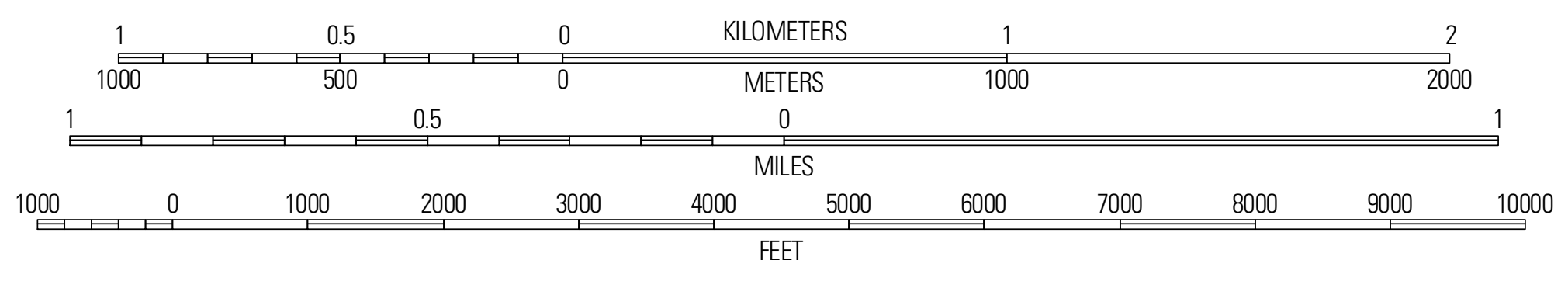
KILOMETERS
1
0.5
0
1
2
METERS
1000
500
0
1000
2000
MILES
1
0.5
0
1
FEET
1000
0
1000
2000
3000
4000
5000
6000
7000
8000
9000
10000

CONTOUR INTERVAL 20 FEET

This map was produced to conform with version 0.5.10 of the
draft USGS Standards for 7.5-Minute Quadrangle Maps.
A metadata file associated with this product is also draft version 0.5.10

QUADRANGLE LOCATION

Hackberry Draw SW	Hackberry Draw SE	Seventeen Ranch
Big Canyon Ranch NW	Big Canyon Ranch NE	Circle Dot Ranch
Big Canyon Ranch SW	Big Canyon Ranch	Allen Ranch

ADJOINING 7.5' QUADRANGLES
TX 30102-134

ROAD CLASSIFICATION

Interstate Route	═	State Route	═
US Route	═	Local Road	═
Ramp	─	4WD	- - - -

Interstate Route
US Route
State Route

BIG CANYON RANCH NE, TX
2010