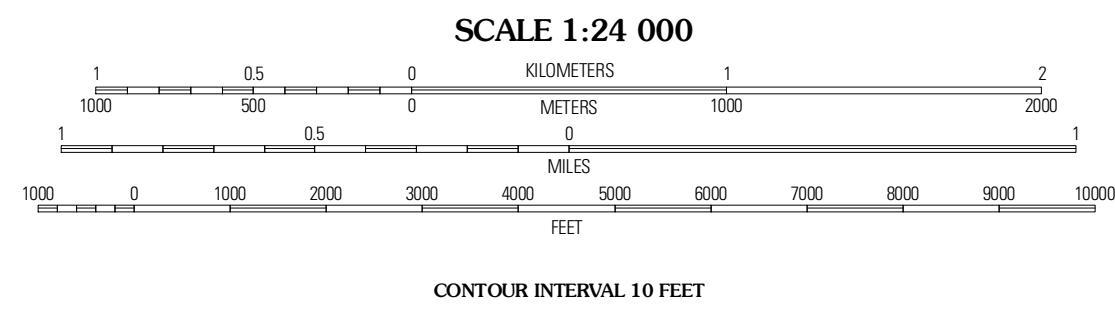
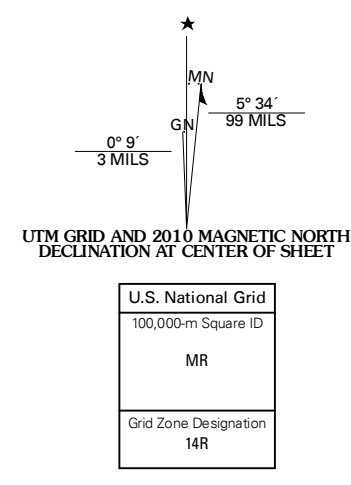


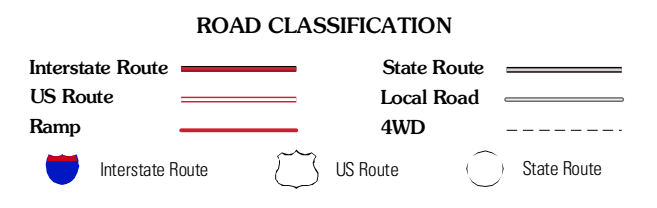
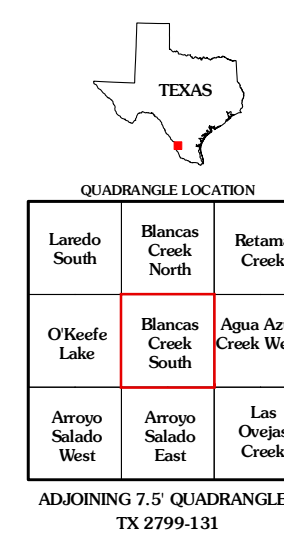


Produced by the United States Geological Survey  
North American Datum of 1983 (NAD83)  
World Geodetic System of 1984 (WGS84) Projection and  
1 000-meter grid; Universal Transverse Mercator, Zone 14R  
10 000-foot ticks: Texas Coordinate System of 1983  
(south zone)

Imagery:.....NAIP, April 2008  
Roads:.....US Census Bureau TIGER data  
with limited USGS updates, 2008  
Names:.....GNIS, 2008  
Hydrography:.....National Hydrography Dataset, 1995  
Contours:.....National Elevation Dataset, 2004



This map was produced to conform with version 0.5.10 of the  
draft USGS Standards for 7.5-Minute Quadrangle Maps.  
A metadata file associated with this product is also draft version 0.5.10



BLANCAS CREEK SOUTH, TX  
2010