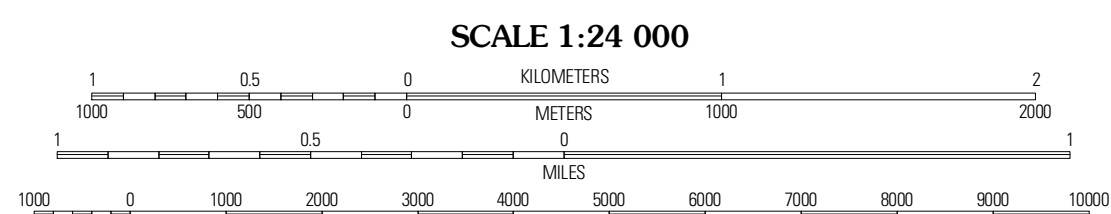



Produced by the United States Geological Survey  
North American Datum of 1983 (NAD83)  
US Census Bureau TIGER data  
with limited USGS updates, 2004 - 2008  
World Geodetic System of 1984 (WGS84), Projection and  
1 000-meter grid: Universal Transverse Mercator, Zone 14R  
10 000-foot ticks: Texas Coordinate System of 1983  
(south central zone)

Imagery: N.A.P., January 2009  
Roads: US Census Bureau TIGER data  
with limited USGS updates, 2004 - 2008  
Names: G.N.I.S., 2008  
Hydrography: National Hydrography Dataset, 1995  
Contours: National Elevation Dataset, 2008



SCALE 1:24 000

CONTOUR INTERVAL 10 FEET

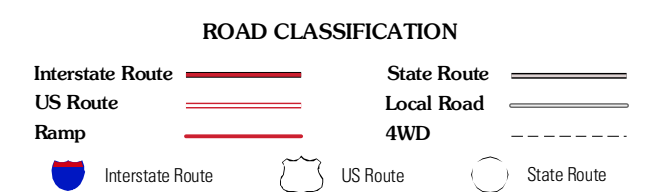
This map was produced to conform with version 0.5.10 of the  
draft USGS Standards for 7.5-Minute Quadrangle Maps.  
A metadata file associated with this product is also draft version 0.5.10



QUADRANGLE LOCATION

Berclair	Melo	Law Oak Lake
Skidmore NE	<b>Blantonia</b>	Pyramville
Burkes Ridge	Refugio SW	Refugio

ADJOINING 7.5 QUADRANGLES  
TX 2897-133



BLANCONIA, TX  
2010