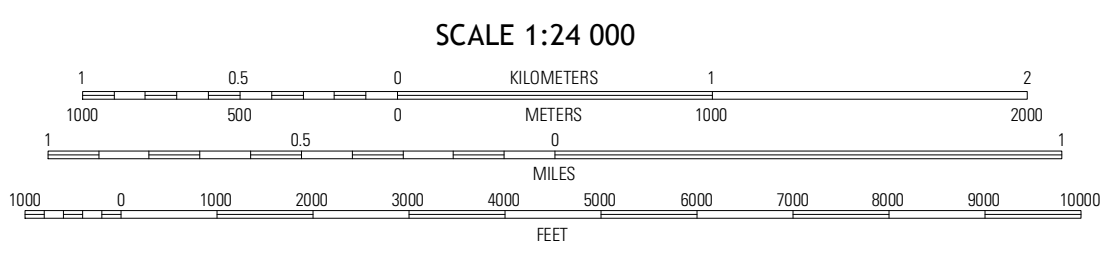
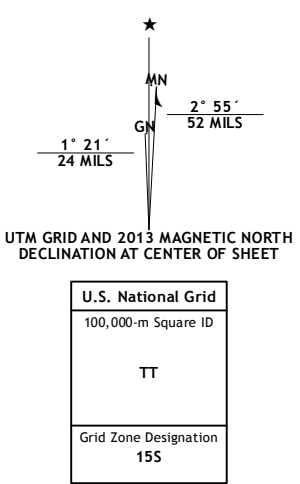
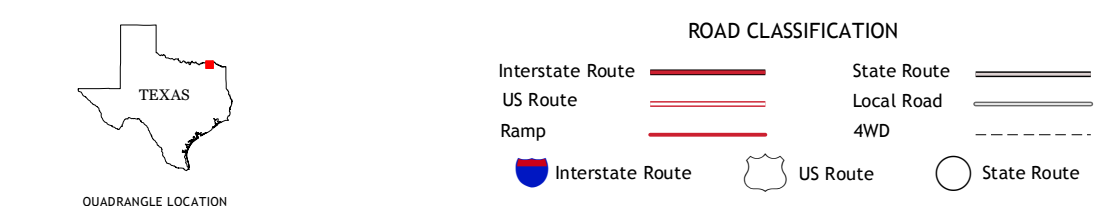


Produced by the United States Geological Survey North American Datum of 1983 (NAD83) World Geodetic System of 1984 (WGS84) Projection and 1000-meter grid: Universal Transverse Mercator, Zone 15S 10 000-foot ticks: Texas Coordinate System of 1983 (north-central zone)



CONTOUR INTERVAL 10 FEET NORTH AMERICAN VERTICAL DATUM OF 1988 This map was produced to conform with the National Geospatial Program US Topo Product Standards, 2011. A metadata file associated with this product is draft version 0.6.7



QUADRANGLE LOCATION table with a grid showing Blossom, TX highlighted in red. The grid includes labels for Paris, Blossom, Detroit, Barabooks, Pattoville, and Deport.