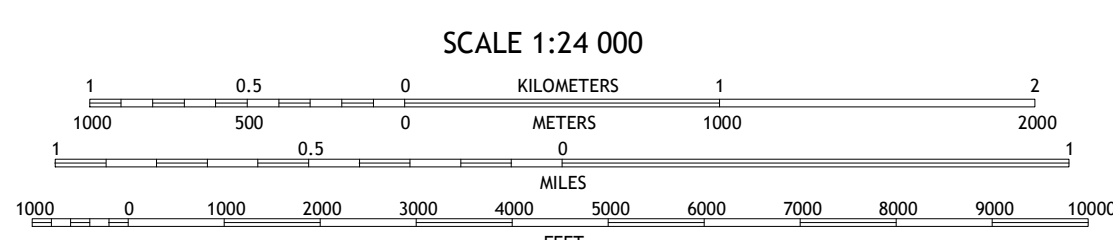

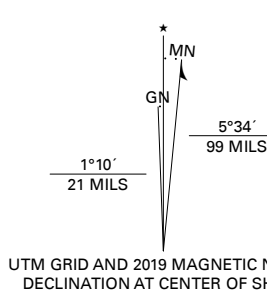


Produced by the United States Geological Survey

North American Datum of 1983 (NAD83)
World Geodetic System of 1984 (WGS84). Projection and
1 000-meter grid: Universal Transverse Mercator, Zone 14R.
This map is not a legal document. Boundaries may be
generalized for this map scale. Private lands within government
reservations may not be shown. Obtain permission before
entering private lands.

Imagery:.....NAIP, August 2016 - November 2016
Roads:.....U.S. Census Bureau, 2018
Names:.....GNS, 1979 - 2018
Hydrography:.....National Hydrography Dataset, 2002 - 2018
Contours:.....National Elevation Dataset, 2006
Boundaries:.....Multiple sources; see metadata file 2016 - 2017
Wetlands:.....FWS National Wetlands Inventory Not Available



CONTOUR INTERVAL 20 FEET
NORTH AMERICAN VERTICAL DATUM OF 1988
This map was produced to conform with the
National Geospatial Program US Topo Product Standard, 2011.
A metadata file associated with this product is draft version 0.6.18



QUADRANGLE LOCATION

1	2	3
4	5	6
7	8	

ADJOINING QUADRANGLES

- 1 Divide Well Draw
- 2 Steel Star Draw
- 3 Bee Canyon
- 4 Everett Canyon
- 5 Sycamore Canyon
- 6 Still Canyon
- 7 Mayfield Canyon
- 8 Bakers Crossing

ROAD CLASSIFICATION	
Expressway	Local Connector
Secondary Hwy	Local Road
Ramp	4WD
Interstate Route	US Route
	State Route