



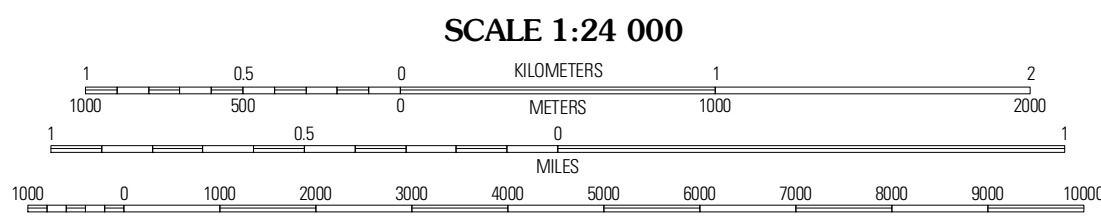

U.S. DEPARTMENT OF THE INTERIOR
U. S. GEOLOGICAL SURVEY



BLUE HOLE SPRINGS QUADRANGLE
TEXAS
7.5-MINUTE SERIES



Produced by the United States Geological Survey
North American Datum of 1983 (NAD83)
US Census Bureau TIGER data with limited USGS updates, 2006
Names, 2008
Hydrography, National Hydrography Dataset, 1995
Contours, National Elevation Dataset, 2007

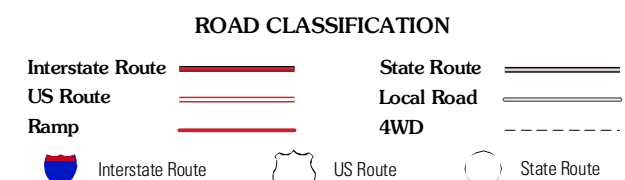


This map was produced to conform with version 0.5.10 of the draft USGS Standards for 7.5-Minute Quadrangle Maps. A metadata file associated with this product is also draft version 0.5.10



QUADRANGLE LOCATION		
Claude	Goodnight	Ashtich
Lurrell Springs NE	Blue Hole Springs	Buffalo Arroyo
Op Creek	Paloduro	Tate Arroyo

ADJOINING 7.5' QUADRANGLES
TX 34101-443



BLUE HOLE SPRINGS, TX
2010