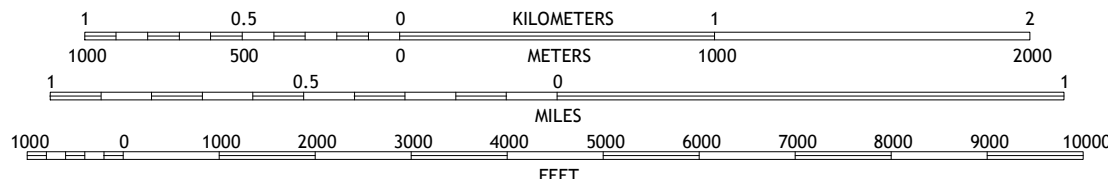


Imagery.....	NAIP, September 2016	November 2016	2018
Roads.....	U.S. Census Bureau	2015	2018
Names.....	GNIS, 1979 - 2018		
Hydrography.....	National Hydrography Dataset,	2002	2018
Contours.....	National Elevation Dataset,	2010	2018
Boundaries.....	Multiple sources; see metadata file	2016	2017
Wetlands.....	FWS National Wetlands Inventory		1984







TEXAS




QUADRANGLE LOCATION

1	2	3	1 Pitchfork Flats
4		5	2 Guthrie
6	7	8	3 Dark Canyon

4 Southerland Canyon  
5 Kiowa Peak NW  
6 Seven Diamond L Canyon  
7 Lovers Resort  
8 Kiowa Peak SW

### ROAD CLASSIFICATION

Expressway		Local Connector	
Secondary Hwy		Local Road	
Ramp		4WD	

 Interstate Route
  US Route
  State Route

**BOB CREEK, TX**  
**2019**

