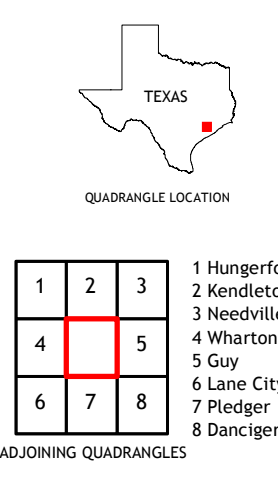
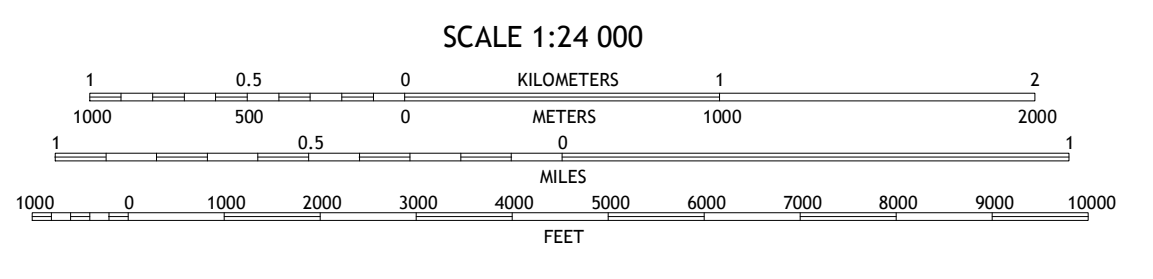
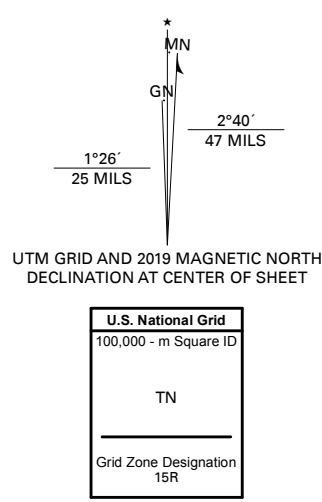


Produced by the United States Geological Survey
 North American Datum of 1983 (NAD83)
 World Geodetic System of 1984 (WGS84). Projection and
 1 000-meter grid: Universal Transverse Mercator, Zone 14R15R
 This map is not a legal document. Boundaries may be
 generalized for this map scale. Private lands within government
 reservations may not be shown. Obtain permission before
 entering private lands.

Imagery:.....NAIP, October 2016 - November 2016
 Roads:.....U.S. Census Bureau, 2013
 Names:.....GNIS, 1979 - 2018
 Hydrography:.....National Hydrography Dataset, 2003
 Contours:.....National Elevation Dataset, 2004 - 2008
 Boundaries:.....Multiple sources; see metadata file 2016 - 2017
 Wetlands:.....FWS National Wetlands Inventory, 1992



1 Hungerford
 2 Kenedion
 3 Needville
 4 Wharton
 5 Guy
 6 Lane City
 7 Pledger
 8 Duncker

BOLING, TX
2019