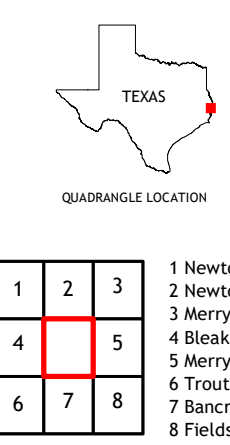
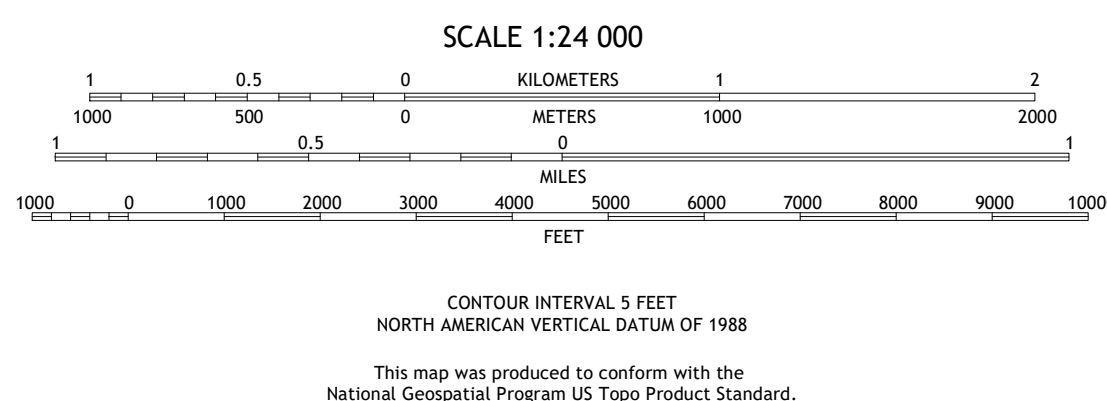
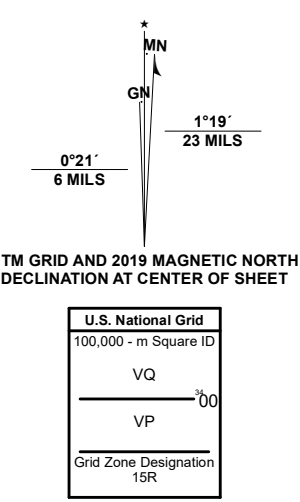


Produced by the United States Geological Survey
North American Datum of 1983 (NAD83)
World Geodetic System of 1984 (WGS84). Projection and
1 000-meter grid: Universal Transverse Mercator, Zone 15R
This map is not a legal document. Boundaries may be
generalized for this map scale. Private lands within government
reservations may not be shown. Obtain permission before
entering private lands.

Imagery N/AIP, September 2016 - September 2019
Roads U.S. Census Bureau, 2015 - 2017
Names GNS, 1979 - 2019
Hydrography National Hydrography Dataset, 2003 - 2017
Contours National Elevation Dataset, 2019
Boundaries Multiple sources: see metadata file 2019 - 2021
Public Land Survey System BLM, 2019
Wetlands FWS National Wetlands Inventory 1981 - 1983



ROAD CLASSIFICATION

Expressway	Local Connector
Secondary Hwy	Local Road
Ramp	4WD
Interstate Route	US Route
	State Route

ADJOINING QUADRANGLES

1	2	3
4	5	6
7	8	

1 Newton West
2 Newton East
3 Merryville North
4 Bleakwood
5 Merryville South
6 Trout Creek
7 Bancroft
8 Fields

