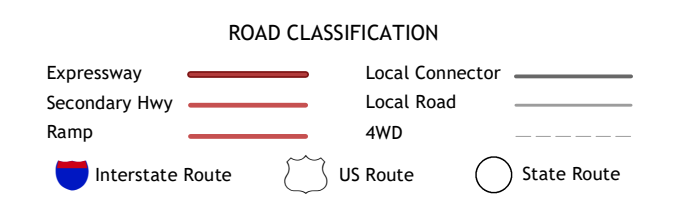
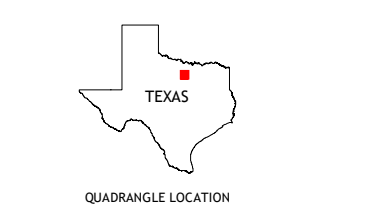
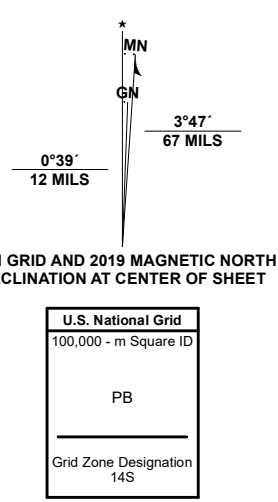


Produced by the United States Geological Survey
North American Datum of 1983 (NAD83)
World Geodetic System of 1984 (WGS84). Projection and 1 000-meter grid: Universal Transverse Mercator, Zone 14S
This map is not a legal document. Boundaries may be generalized for this map scale. Private lands within government reservations may not be shown. Obtain permission before entering private lands.
Imagery: NAIP, September 2016 - November 2016
Roads: U.S. Census Bureau 2015 - 2018
Names: GNS, 1979 - 2000
Hydrography: National Hydrography Dataset, 2000 - 2018
Contours: National Elevation Dataset, 2004
Boundaries: Multiple sources; see metadata file 2019 - 2021
Wetlands: FWS National Wetlands Inventory Not Available



1	2	3
4	5	6
7	8	

ADJOINING QUADRANGLES

- 1 Wizard Wells
- 2 Bridgeport West
- 3 Bridgeport East
- 4 Glotown
- 5 Cottondale
- 6 Adell
- 7 Poolville
- 8 Springtown

