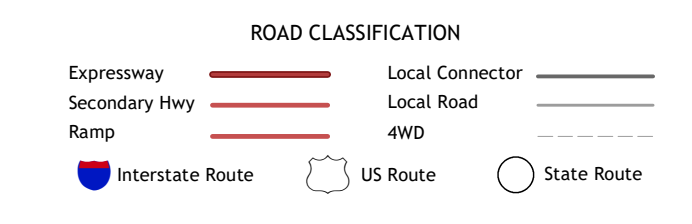
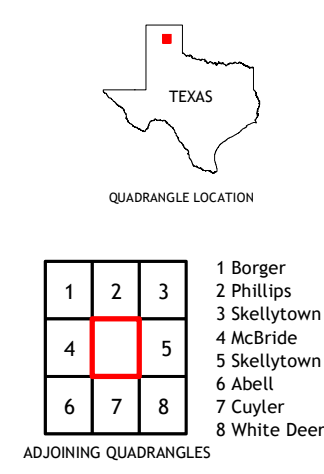
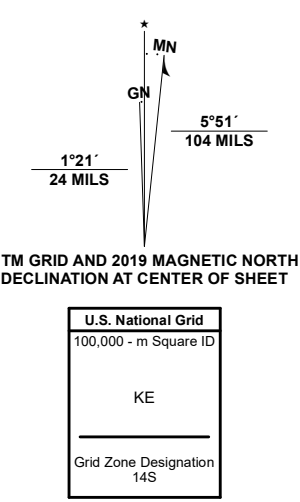


Produced by the United States Geological Survey

North American Datum of 1983 (NAD83) World Geodetic System of 1984 (WGS84) Projection and 1 000-meter grid/Universal Transverse Mercator, Zone 14S This map is not a legal document. Boundaries may be generalized for this map scale. Private lands within government reservations may not be shown. Obtain permission before entering private lands.

Imagery: N.A.I.P., September 2016 - November 2016 Roads: U.S. Census Bureau, 2015 - 2018 Names: GNIS, Not Available Hydrography: National Hydrography Dataset, 2004 - 2018 Contours: National Elevation Dataset, 2019 Boundaries: Multiple sources; see metadata file 2019 - 2021 Wetlands: FWS National Wetlands Inventory Not Available



This map was produced to conform with the National Geospatial Program US Topo Product Standard.

