

Produced by the United States Geological Survey

North American Datum of 1983 (NAD83) World Geodetic System of 1984 (WGS84) Projection and 1 000-meter grid/Universal Transverse Mercator, Zone 14R

This map is not a legal document. Boundaries within government reservations may not be shown. Obtain permission before entering private lands.

Imagery: N.A.I.P., August 2016 - November 2016

Roads: U.S. Census Bureau, 2015

Names: GNS, 1979 - 2021

Hydrography: National Hydrography Dataset, 2002 - 2018

Contours: National Elevation Dataset, 2005

Boundaries: Multiple sources; see metadata file 2019 - 2021

Wetlands: FWS National Wetlands Inventory Not Available

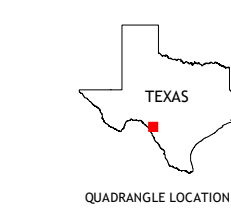
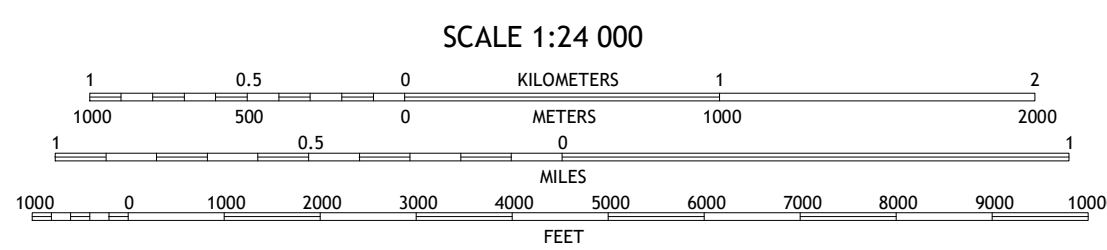
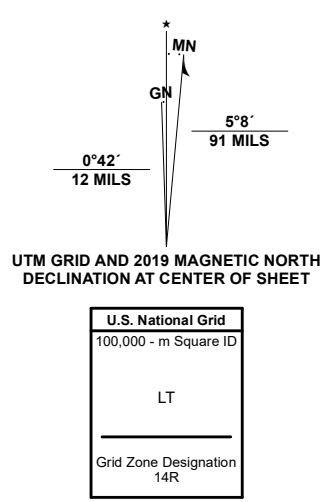


Table with 3 columns and 3 rows showing adjoining quadrangles: 1 Mud Springs, 2 Pinto Mountain, 3 Brackettville NE, 4 Standard, 5 Elm Mountain, 6 Tequesquite Creek NE, 7 Spofford, 8 Anacacho

Road Classification legend: Expressway, Secondary Hwy, Ramp, Interstate Route, Local Connector, Local Road, 4WD, US Route, State Route

