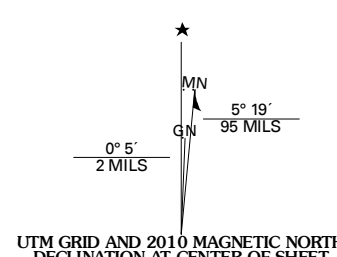
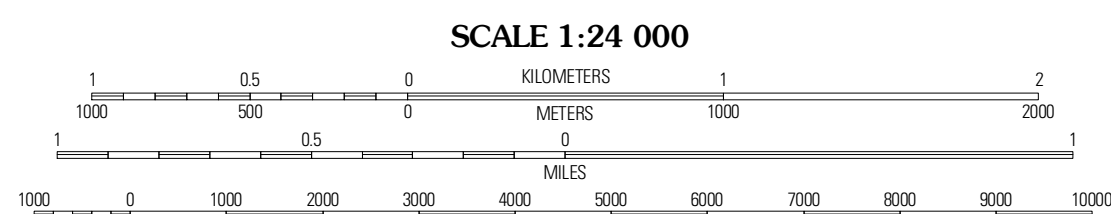


Produced by the United States Geological Survey
North American Datum of 1983 (NAD83)
World Geodetic System of 1984 (WGS84). Projection and
1 000-meter grid: Universal Transverse Mercator, Zone 14R
10 000-foot ticks: Texas Coordinate System of 1983
(south central zone)

Imagery.....N.A.P., April 2008
Roads.....US Census Bureau TIGER data
with limited USGS updates, 2006 - 2008
Names.....GNIS, 2008
Hydrography.....National Hydrography Dataset, 1995
Contours.....National Elevation Dataset, 2008



U.S. National Grid	100,000m Square ID
NS	
Grid Zone Designation	14R

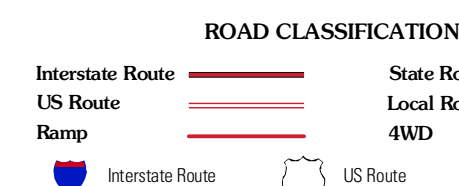


This map was produced to conform with version 0.5.10 of the
draft USGS Standards for 7.5-Minute Quadrangle Maps.
A metadata file associated with this product is also draft version 0.5.10



QUADRANGLE LOCATION		
Dall	Fowlerton	Rockaway Creek
The White Kitchen	Briscoe Ranch	Male Creek
Pedra Creek NW	Pedra Creek NE	Loma Alta NW

ADJOINING 7.5' QUADRANGLES
TX 2898-231



BRISCOE RANCH, TX
2010