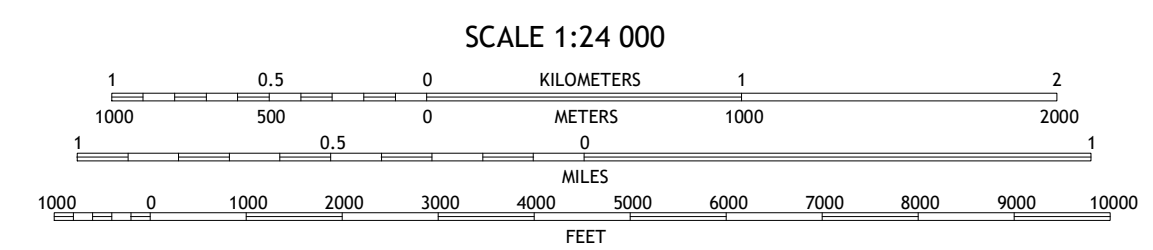



Produced by the United States Geological Survey

North American Datum of 1983 (NAD83) World Geodetic System of 1984 (WGS84). Projection and 1 000-meter grid: Universal Transverse Mercator, Zone 14R. This map is not a legal document. Boundaries may be generalized for this map scale. Private lands within government reservations may not be shown. Obtain permission before entering private lands.

Imagery: NAIP, September 2016 - November 2016  
Roads: U.S. Census Bureau, 2015 - 2019  
Names: GNS, 1979 - 2022  
Hydrography: National Hydrography Dataset, 2000 - 2018  
Contours: National Elevation Dataset, 2019  
Boundaries: Multiple sources; see metadata file 2019 - 2021  
Wetlands: FWS National Wetlands Inventory Not Available



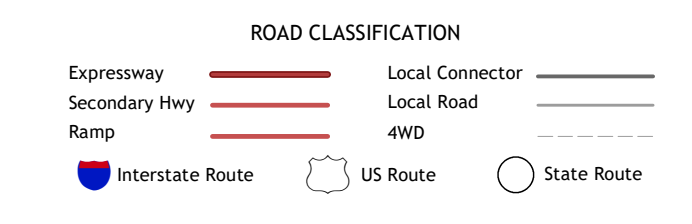
CONTOUR INTERVAL 10 FEET NORTH AMERICAN VERTICAL DATUM OF 1988 This map was produced to conform with the National Geospatial Program US Topo Product Standard.



ADJOINING QUADRANGLES

1	2	3
4	5	6
7	8	

1 Signal Hill  
2 Oak Hill  
3 Montopolis  
4 Mountain City  
5 Creedmoor  
6 San Marcos North  
7 Upland  
8 Lockhart North



BUDA, TX 2022

