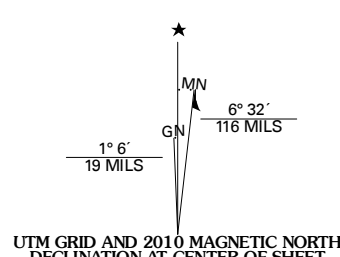


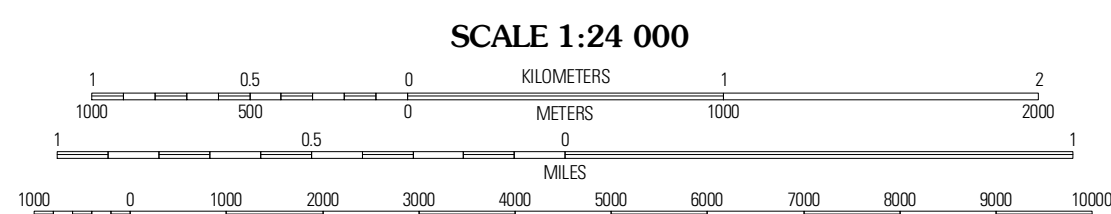


Produced by the United States Geological Survey  
North American Datum of 1983 (NAD83)  
World Geodetic System of 1984 (WGS84). Projection and  
1 000-meter grid: Universal Transverse Mercator, Zone 14S  
10 000-foot ticks: Texas Coordinate System of 1983  
(central and north central zones)

Imagery.....NAIP, September 2008  
Roads.....US Census Bureau TIGER data  
with limited USGS updates, 2008  
Names.....GNIS, 2008  
Hydrography.....National Hydrography Dataset, 1995  
Contours.....National Elevation Dataset, 2007



|  |
|--|
| U.S. National Grid<br>100,000m Square ID |
| 14S                                      |
| KA LA                                    |
| Grid Zone Designation<br>14S             |



SCALE 1:24 000

CONTOUR INTERVAL 10 FEET

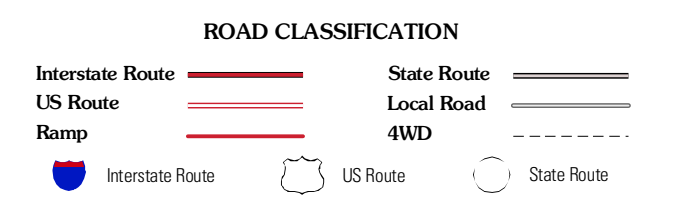
This map was produced to conform with version 0.5.10 of the  
draft USGS Standards for 7.5-Minute Quadrangle Maps.  
A metadata file associated with this product is also draft version 0.5.10



QUADRANGLE LOCATION

|                  |                |                    |
|------------------|----------------|--------------------|
| Hyman            | Hyman NE       | Spade Ranch        |
| Hayrick Mountain | Buffalo Draw   | McWhorter Mountain |
| Sand Bluff Draw  | Camble Draw NE | Steering City SW   |

ADJOINING 7.5 QUADRANGLES  
TX 32101-111



**BUFFALO DRAW, TX**  
2010