

Produced by the United States Geological Survey

North American Datum of 1983 (NAD83) World Geodetic System of 1984 (WGS84) Projection and 1 000-meter grid Universal Transverse Mercator, Zone 15S

This map is not a legal document. Boundaries may be generalized for this map scale. Private lands within government reservations may not be shown. Obtain permission before entering private lands.

Imagery: U.S. Census Bureau 2015 - 2018 Names: GNS, 1979 - 2022 Hydrography: National Hydrography Dataset, 2003 - 2022 Contours: National Elevation Dataset, 2018 Boundaries: Multiple sources; see metadata file 2019 - 2021 Wetlands: FWS National Wetlands Inventory Not Available

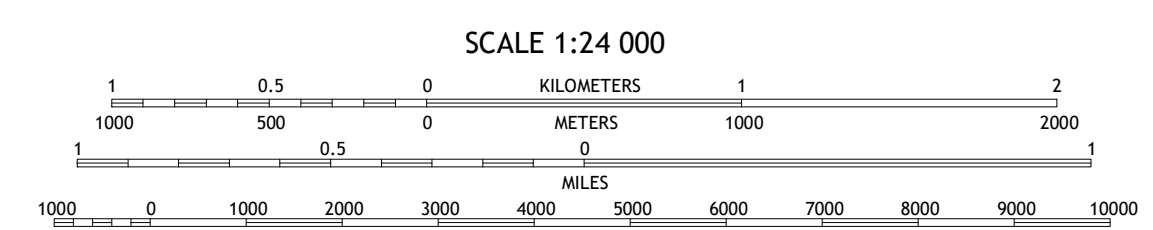
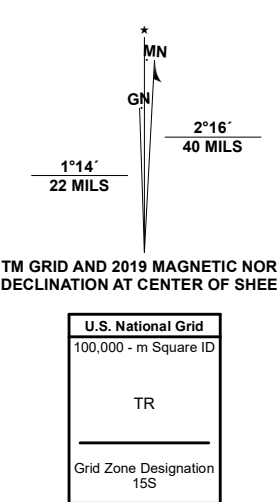
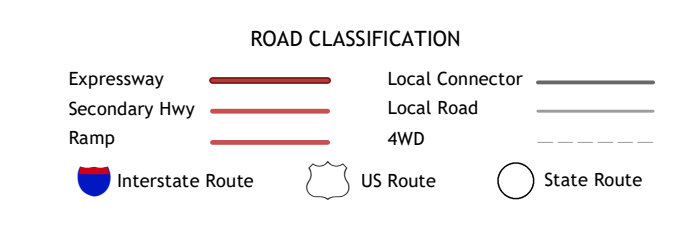


Table with 3 rows and 3 columns of adjacent quadrangle numbers: 1, 2, 3; 4, 5; 6, 7, 8



SCALE 1:24 000

CONTOUR INTERVAL 10 FEET NORTH AMERICAN VERTICAL DATUM OF 1988

This map was produced to conform with the National Geospatial Program US Topo Product Standard.

