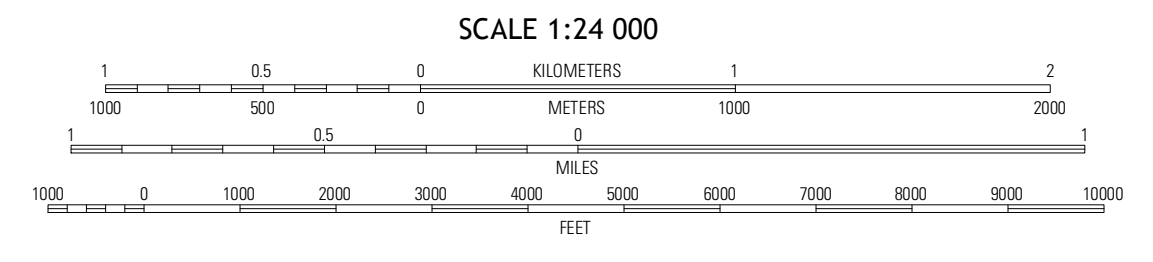
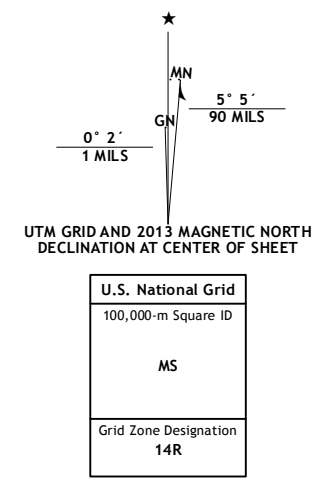
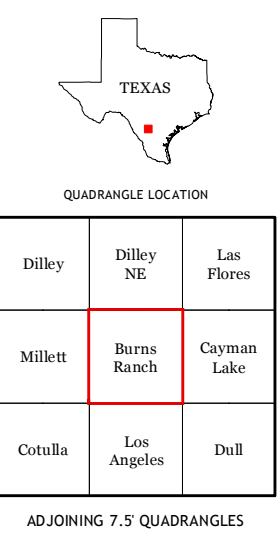


Produced by the United States Geological Survey
North American Datum of 1983 (NAD83)
World Geodetic System of 1984 (WGS84). Projection and
1,000-meter grid: Universal Transverse Mercator, Zone 14R,
10,000-foot ticks: Texas Coordinate System of 1983 (south
central zone)

Imagery.....N.A.P., April 2010
Roads.....©2006-2012 TomTom
Names.....©2012
Hydrography.....National Hydrography Dataset, 2010
Contours.....National Elevation Dataset, 2004
Boundaries.....Census, IBC, USGS, 1972 - 2012

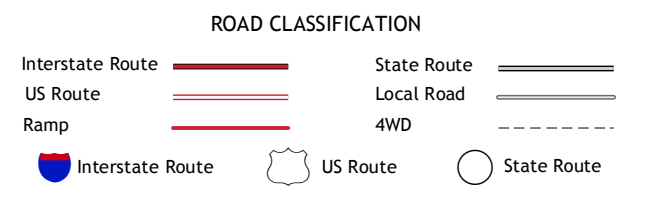


CONTOUR INTERVAL 10 FEET
NORTH AMERICAN VERTICAL DATUM OF 1988
This map was produced to conform with the
National Geospatial Program US Topo Product Standards, 2011.
A metadata file associated with this product is draft version 0.6.7



QUADRANGLE LOCATION

Dilley	Dilley NE	Las Flores
Millitt	Burns Ranch	Cayman Lake
Ozella	Los Angeles	Dull



BURNS RANCH, TX
2013

ADJOINING 7.5 QUADRANGLES