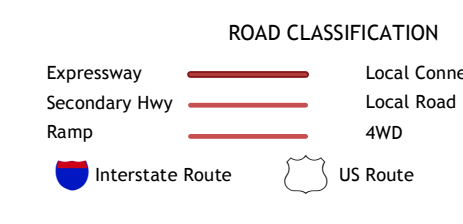
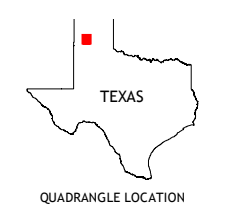
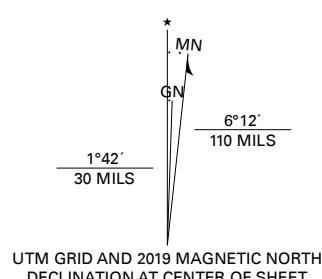


Produced by the United States Geological Survey

North American Datum of 1983 (NAD83) World Geodetic System of 1984 (WGS84) Projection and 1 000-meter grid/Universal Transverse Mercator, Zone 13S This map is not a legal document. Boundaries may be generalized for this map scale. Private lands within government reservations may not be shown. Obtain permission before entering private lands.

Imagery.....NAIP, August 2016 - November 2016 Roads.....U.S. Census Bureau, 2015 2018 Names.....GNIS, 1979 - 2018 Hydrography.....National Hydrography Dataset, 2003 - 2018 Contours.....National Elevation Dataset, 2002 Boundaries.....Multiple sources; see metadata file 2016 - 2017 Wetlands.....FWS National Wetlands Inventory 2003 - 2005



ADJOINING QUADRANGLES table with 8 cells and corresponding quadrangle names like Rotten Hill, Wolf Mountain, Cliffside, Wildorado, Amarillo West, Wildorado SW, Bivins Lake, Buffalo Stadium.

U.S. National Grid table with 4 cells: GV, GU, 100,000 - m Square ID, Grid Zone Designation 13S.

CONTOUR INTERVAL 10 FEET NORTH AMERICAN VERTICAL DATUM OF 1988 This map was produced to conform with the National Geospatial Program US Topo Product Standard, 2011. A metadata file associated with this product is draft version 0.6.18

