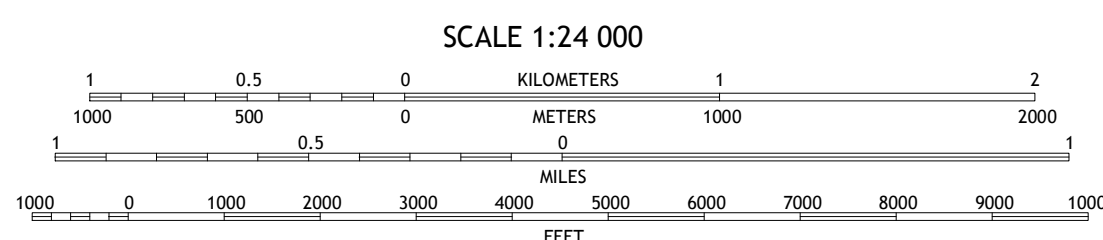

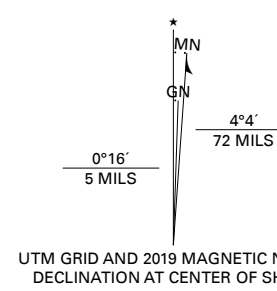


**Produced by the United States Geological Survey**

North American Datum of 1983 (NAD83)  
World Geodetic System of 1984 (WGS84), Projection and  
1 000-meter grid/Universal Transverse Mercator, Zone 14R  
This map is not a legal document. Boundaries may be  
generalized for this map scale. Private lands within government  
reservations may not be shown. Obtain permission before  
entering private lands.

Imagery.....NAIP, October 2016 - December 2016  
Roads.....U.S. Census Bureau, 2015  
Names.....GNIS, 1979  
Hydrography.....National Hydrography Dataset, 2002 - 2018  
Contours.....National Elevation Dataset, 2008  
Boundaries.....Multiple sources; see metadata file 2016 - 2017  
Wetlands.....FWS National Wetlands Inventory 1983 - 2005



CONTOUR INTERVAL 10 FEET  
NORTH AMERICAN DATUM OF 1983  
This map was produced to conform with the  
National Geospatial Program US Topo Product Standard, 2011.  
A metadata file associated with this product is draft version 0.6.18



ADJOINING QUADRANGLES

1	2	3
4	5	6
7	8	9

1 Christine West  
2 Christine East  
3 McCoy  
4 Cross NE  
5 Whitsett  
6 Cross  
7 Crowther  
8 Willow Hollow Tank

