USGS science for a changing world

U.S. DEPARTMENT OF THE INTERIOR
U. S. GEOLOGICAL SURVEY

The National Map
US Topo

CALL JUNCTION QUADRANGLE
TEXAS
7.5-MINUTE SERIES


94°00'
30°37'30"
405000mE
406
407
57'30"
409
410
411
55'
413
414
4 320 000 FEET
415
93°52'30"
30°37'30"
3388000mN
3387
3386
3385
3384
35'
3383
3382
3381
3380
32'30"
3379
3378
3377
3376
3375000mN
10 240 000 FEET
10 210 000 FEET
30°30'
94°00'
405
406
407
4 300 000 FEET
57'30"
409
410
411
55'
413
414
415000mE
93°52'30"
30°30'
Cypress Creek
Nichols Creek
Slaydons Creek
CO RD 619
CO RD 593
CO RD 594
CO RD 588
CO RD 569
CO RD 580
CO RD 577
CO RD 413
Call
100
96
CO RD 630
FM 1004
Call Junction
CO RD 624
CO RD 546
Big Branch
CO RD 600
CO RD 632
CO RD 601
CO RD 601-A
Nichols Creek
CO RD 603
CO RD 604
RANCH RD
FM 1004
CO RD 632
CO RD 608
CO RD 607
Garcia Lake Dam
Deer Creek
Deer Creek
CO RD 611
CO RD 613
Le Verte
Stamps Branch
ANY OLD ST
TOMLIN RD
PINEVIEW
DUSTY LN
Cypress Creek
Long Branch
CO RD 907
Forbes
Red Bank Creek
CO RD 907
Red Bank Creek
CO RD 725

Produced by the United States Geological Survey
North American Datum of 1983 (NAD83)
World Geodetic System of 1984 (WGS84). Projection and
1 000-meter grid: Universal Transverse Mercator, Zone 15R
10 000-foot ticks: Texas Coordinate System of 1983
(central zone)

Imagery..NAIP, January 2009
Roads....................................US Census Bureau TIGER data
with limited USGS updates, 2008
Names...GNIS, 2008
Hydrography.................National Hydrography Dataset, 1995
Contours...........................National Elevation Dataset, 2004


★
MN
GN
2° 31´
45 MILS
0° 29´
8 MILS

UTM GRID AND 2010 MAGNETIC NORTH DECLINATION AT CENTER OF SHEET

U.S. National Grid
100,000-m Square ID VP
Grid Zone Designation 15R

SCALE 1:24 000

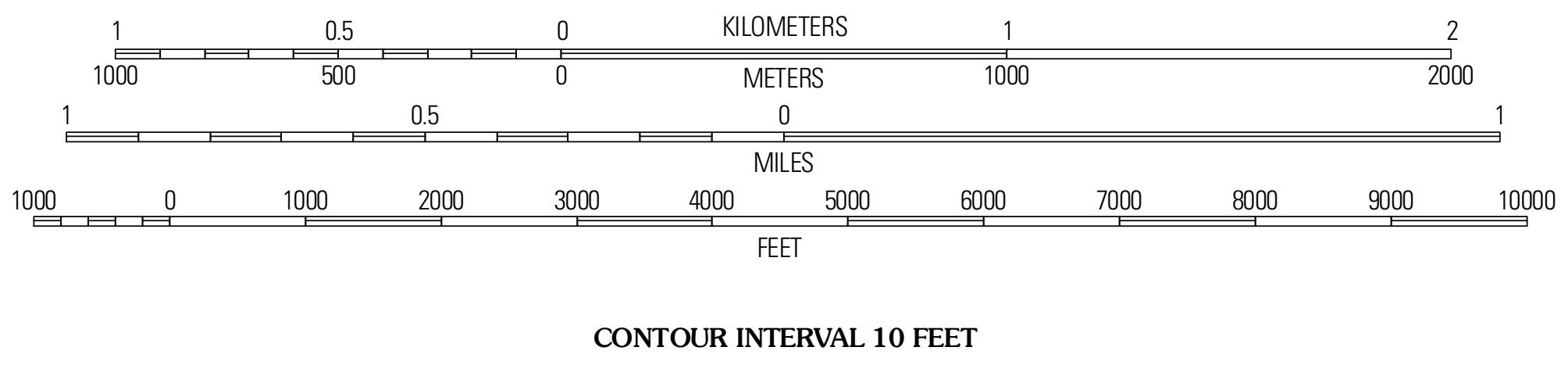
1
0.5
0
1
2
KILOMETERS
1000
500
0
1000
2000
METERS
1
0.5
0
1
MILES
1000
0
1000
2000
3000
4000
5000
6000
7000
8000
9000
10000
FEET

CONTOUR INTERVAL 10 FEET

This map was produced to conform with version 0.5.10 of the
draft USGS Standards for 7.5-Minute Quadrangle Maps.
A metadata file associated with this product is also draft version 0.5.10

QUADRANGLE LOCATION

Magnolia Springs	Kirbyville	Bleakwood
Tater Patch Lake	Call Junction	Trout Creek
Franklin Lake	Buna	Sudduth Bluff

ADJOINING 7.5' QUADRANGLES
TX 3093-322

ROAD CLASSIFICATION

Interstate Route	State Route
US Route	Local Road
Ramp	4WD

Interstate Route   US Route   State Route

CALL JUNCTION, TX
2010