

Produced by the United States Geological Survey

North American Datum of 1983 (NAD83) World Geodetic System of 1984 (WGS84) Projection and 1 000-meter grid/Universal Transverse Mercator, Zone 14S

This map is not a legal document. Boundaries may be generalized for this map scale. Private lands within government reservations may not be shown. Obtain permission before entering private lands.

Imagery: N.A.I.P., September 2016 - July 2017

Roads: U.S. Census Bureau, 2015 - 2018

Names: GNS, 1999 - 2021

Hydrography: National Hydrography Dataset, 2002 - 2018

Contours: National Elevation Dataset, 2004

Boundaries: Multiple sources; see metadata file, 2019 - 2021

Public Land Survey System: BLM, 2021

Wetlands: FWS National Wetlands Inventory 1981 - 1981

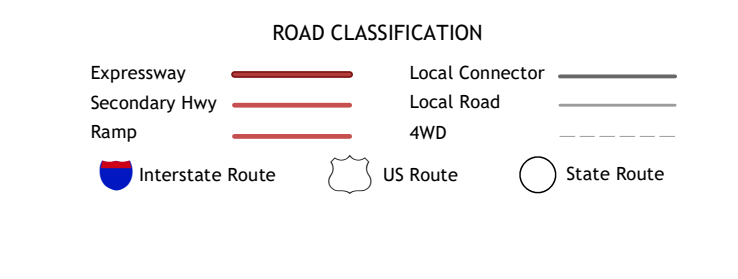
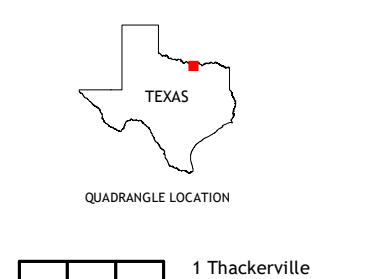
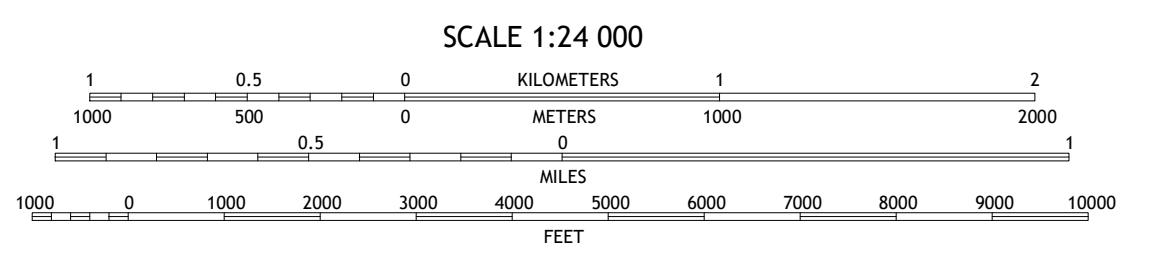
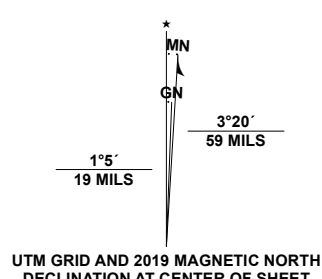


Table with 3 columns and 3 rows showing adjacent quadrangles: 1 Thackerville, 2 Horseshoe Bend, 3 Dexter, 4 Gainesville North, 5 Whitesboro, 6 Gainesville South, 7 Woodbine, 8 Collinsville

