

Produced by the United States Geological Survey North American Datum of 1983 (NAD83) World Geodetic System of 1984 (WGS84) Projection and 1 000-meter grid/Universal Transverse Mercator, Zone 15R This map is not a legal document. Boundaries may be generalized for this map scale. Private lands within government reservations may not be shown. Obtain permission before entering private lands.

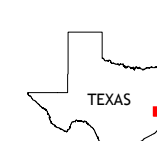
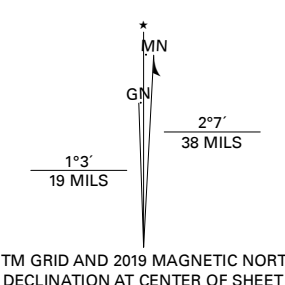
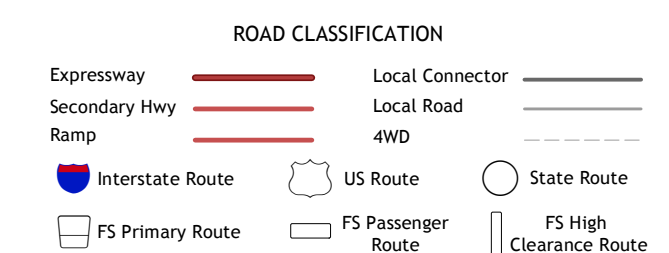


Table with 3 columns and 3 rows showing adjacent quadrangles: 1 Stephen Creek, 2 Blanchard, 3 Livingston, 4 Coldspring, 5 Goodrich, 6 Bear Creek, 7 Westcott, 8 Rayburn.



Check with local Forest Service unit for current travel conditions and restrictions.

CAMILLA, TX 2019

