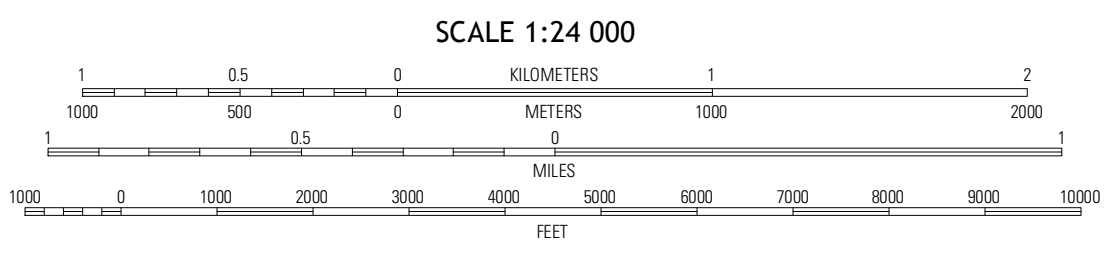
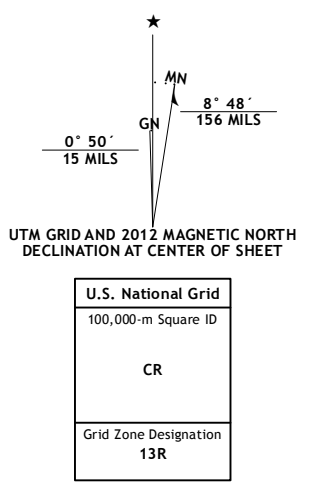
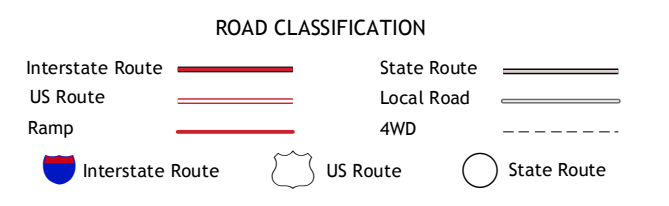
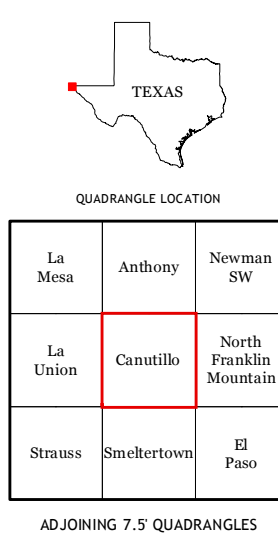


Produced by the United States Geological Survey North American Datum of 1983 (NAD83) World Geodetic System of 1984 (WGS84). Projection and 1000-meter grid: Universal Transverse Mercator, Zone 13R 10 000-foot ticks: Texas Coordinate System of 1983 (central zone), New Mexico Coordinate System of 1983 (central zone)

Imagery: NAIP, August 2010 - May 2011
Roads: ©2006-2012 TomTom
Names: ©2006-2012 TomTom
Hydrography: ©2010 National Hydrography Dataset, 2010
Contours: ©2005 National Elevation Dataset, 2005
Boundaries: ©2000 Census, BWC, B.C. USGS, 1992-2012
Public Land Survey System: ©2006-2008 BLM



CONTOUR INTERVAL 20 FEET NORTH AMERICAN VERTICAL DATUM OF 1988
This map was produced to conform with the National Geospatial Program US Topo Product Standard, 2011. A metadata file associated with this product is draft version 0.6.7



ADJOINING 7.5' QUADRANGLES

La Mesa	Anthony	Newman SW
La Union	Canutillo	North Franklin Mountain
Stennis	Sheehertown	El Paso