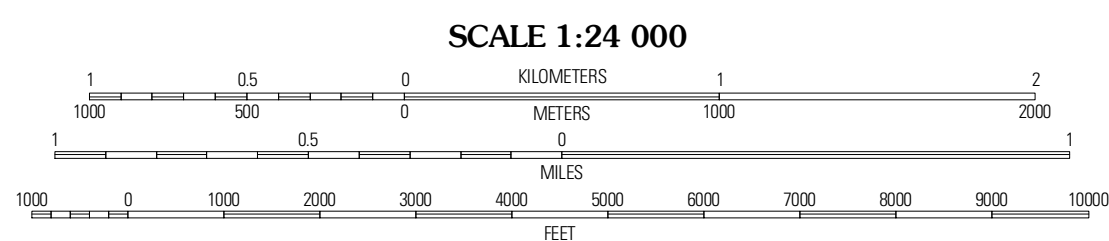
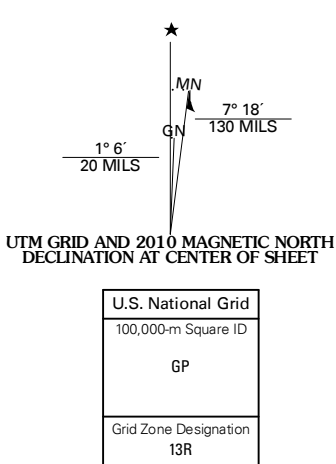




Produced by the United States Geological Survey
North American Datum of 1983 (NAD83)
US Census Bureau TIGER data
with limited USGS updates, 2006 - 2008
Names, 2008
Hydrography, National Hydrography Dataset, 1995
Contours, National Elevation Dataset, 2006



CONTOUR INTERVAL 20 FEET

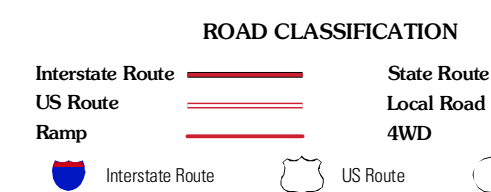
This map was produced to conform with version 0.5.10 of the draft USGS Standards for 7.5-Minute Quadrangle Maps. A metadata file associated with this product is also draft version 0.5.10



QUADRANGLE LOCATION

Marathon Gap	Reisinger Draw	Ebers Camp
Dimple Hills	Cap Rock Butte	F. C. Ranch
Houston Mountains	Texas NE	Longfellow

ADJOINING 7.5' QUADRANGLES
TX 30102-231



CAP ROCK BUTTE, TX
2010