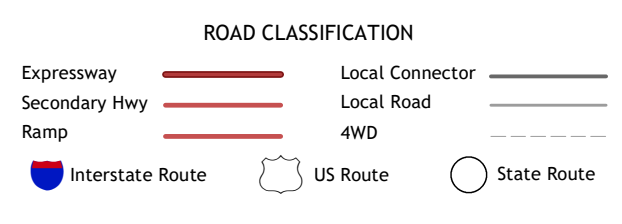
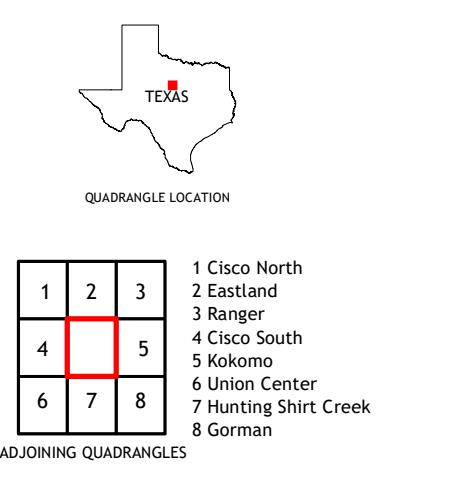
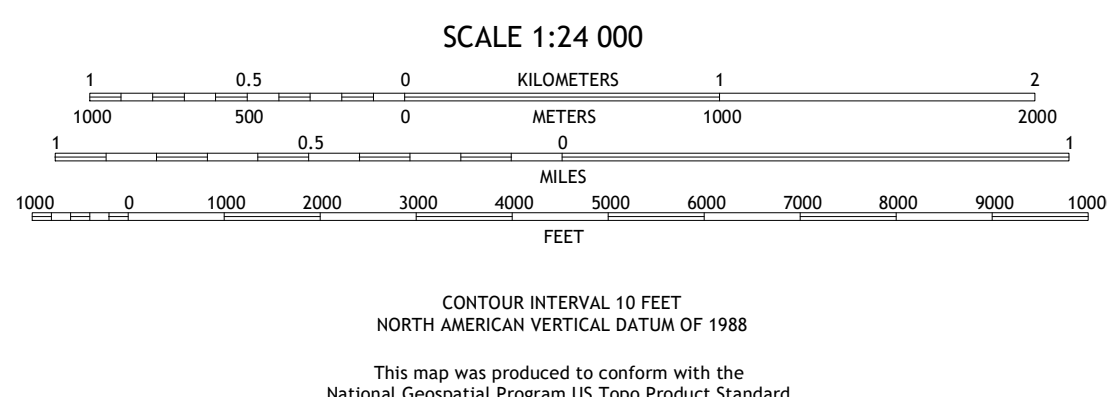
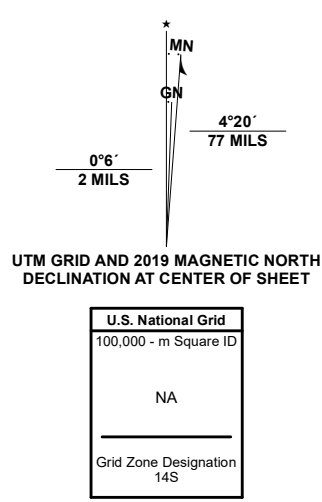


Produced by the United States Geological Survey
 North American Datum of 1983 (NAD83)
 World Geodetic System of 1984 (WGS84), Projection and
 1 000-meter grid/Universal Transverse Mercator, Zone 14S
 This map is not a legal document. Boundaries may be
 generalized for this map scale. Private lands within government
 reservations may not be shown. Obtain permission before
 entering private lands.
 Imagery:.....NAIP, August 2016 - November 2016
 Roads:.....U.S. Census Bureau, 2015 - 2018
 Names:.....GNIS, 1979 - 2022
 Hydrography:.....National Hydrography Dataset, 2002 - 2018
 Contours:.....National Elevation Dataset, 2019
 Boundaries:.....Multiple sources; see metadata file 2019 - 2021
 Wetlands:.....FWS National Wetlands Inventory Not Available



CARBON, TX
2022

