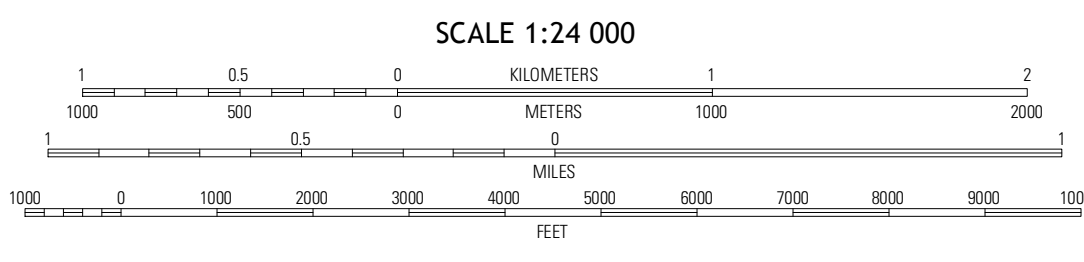
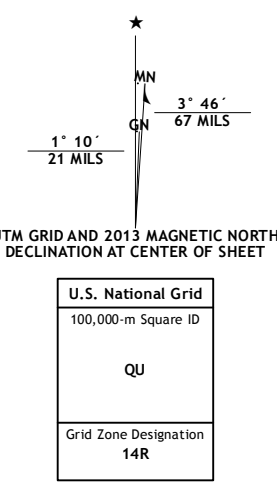


Produced by the United States Geological Survey  
North American Datum of 1983 (NAD83)  
World Geodetic System of 1984 (WGS84). Projection and  
1 000-meter grid: Universal Transverse Mercator, Zone 14R.  
10 000-foot ticks: Texas Coordinate System of 1983 (central and  
south central zones)

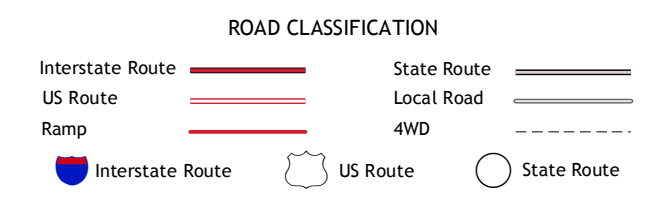


CONTOUR INTERVAL 10 FEET  
NORTH AMERICAN VERTICAL DATUM OF 1988  
This map was produced to conform with the  
National Geospatial Program US Topo Product Standards, 2011.  
A metadata file associated with this product is draft version 0.6.7



QUADRANGLE LOCATION

Dime	Flag	Somerville
Leobetter	Carmine	Burton
Nechalitz	Round Top	Greenvine



**CARMINE, TX**  
2013

ADJOINING 7.5 QUADRANGLES