USGS
science for a changing world

U.S. DEPARTMENT OF THE INTERIOR
U. S. GEOLOGICAL SURVEY

The National Map
US Topo

CARTWRIGHT QUADRANGLE
TEXAS
7.5-MINUTE SERIES



95°22'30"
32°52'30"
278000mE
279
280
281
20'
282
283
284
285
17'30"
286
287
2 960 000 FEET
289
95°15'
3639000mN
3638
3637
3636
50'
3635
3634
3633
3632
3631
47'30"
3630
3629
3628
3627
3626000mN
7 010 000 FEET
6 980 000 FEET
2 930 000 FEET
288000mE
32°45'
Cartwright
Stout
East Point
Oak Grove
Little Hope
Midway Lake Dam
Midway Lake
Way Lake Oil Field
Muddy Creek
Cooper Branch
Big Sandy Creek
Indian Creek
Jarred Branch
Stout Creek
Mill Creek
Turkey Creek
Chicken Creek
Burleson Branch
Murphy Branch
Sand Springs Branch
Buck Creek
Crones Pond
Rogers Branch
Round Lake
Mansell Creek
Slough Bridge Branch
Red Branch
Patton Creek
37
154
FM 14
FM 312
FM 2088
FM 2869
CO RD 4896
CO RD 4751
CO RD 4760
CO RD 4640
CO RD 4661
CO RD 4645
CO RD 4649
CO RD 4660
CO RD 4770
CO RD 4778
CO RD 4779
CO RD 4651
CO RD 3144
CO RD 3155
CO RD 3148
CO RD 3147
CO RD 3145
CO RD 3135
CO RD 3130
CO RD 3160
CO RD 3163
CO RD 4780
CO RD 3170
CO RD 3180
CO RD 3986
CO RD 3987
CO RD 3984
CO RD 3983
CO RD 3190
CO RD 3193
CO RD 3298
CO RD 3250
CO RD 3260
CO RD 3234
CO RD 3253
CO RD 3254
CO RD 3266
CO RD 3270
CO RD 3264
CO RD 3273
CO RD 3265
CO RD 3256
CO RD 3290
CO RD 3286
350
400
450
500
550

Produced by the United States Geological Survey
North American Datum of 1983 (NAD83)
World Geodetic System of 1984 (WGS84). Projection and
1 000-meter grid: Universal Transverse Mercator, Zone 15S
10 000-foot ticks: Texas Coordinate System of 1983
(north central zone)

Imagery..NAIP, January 2009
Roads...................................US Census Bureau TIGER data
with limited USGS updates, 2007
Names...GNIS, 2008
Hydrography.................National Hydrography Dataset, 1995
Contours...........................National Elevation Dataset, 2004



MN
GN
3° 16´
58 MILS
1° 15´
22 MILS

UTM GRID AND 2010 MAGNETIC NORTH
DECLINATION AT CENTER OF SHEET

U.S. National Grid
100,000-m Square ID TS
Grid Zone Designation 15S

SCALE 1:24 000

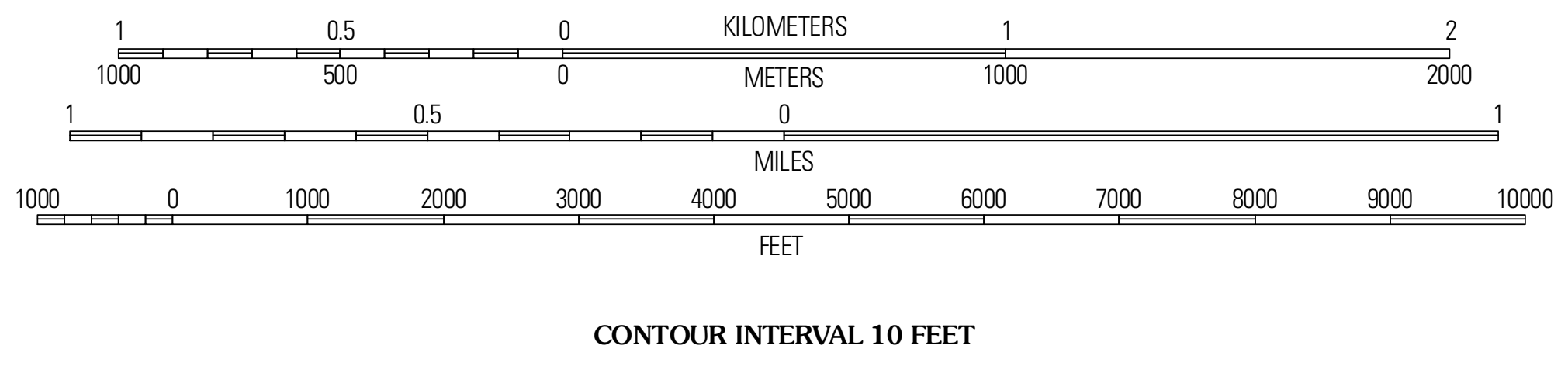

1
0.5
0
1
2
KILOMETERS
1000
500
0
1000
2000
METERS
1
0.5
0
1
MILES
1000
0
1000
2000
3000
4000
5000
6000
7000
8000
9000
10000
FEET

CONTOUR INTERVAL 10 FEET

This map was produced to conform with version 0.5.10 of the
draft USGS Standards for 7.5-Minute Quadrangle Maps.
A metadata file associated with this product is also draft version 0.5.10

QUADRANGLE LOCATION

Pleasant Grove	Winnsboro	Newsome
Quitman	Cartwright	Rhonesboro
Mineola	Hainesville	Shady Grove

ADJOINING 7.5' QUADRANGLES
TX 3295-431

ROAD CLASSIFICATION

Interstate Route	═	State Route	═
US Route	═	Local Road	─
Ramp	─	4WD	- - -

Interstate Route   US Route   State Route

CARTWRIGHT, TX
2010