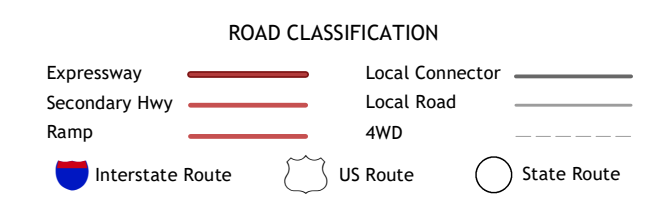
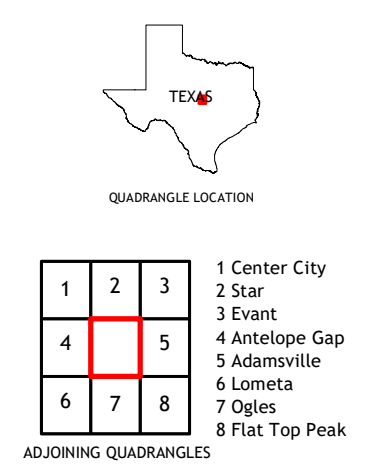
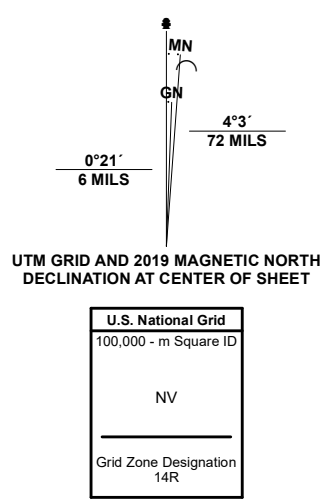


Produced by the United States Geological Survey  
North American Datum of 1983 (NAD83)  
World Geodetic System of 1984 (WGS84), Projection and 1 000-meter grid/Universal Transverse Mercator, Zone 14R  
This map is not a legal document. Boundaries may be generalized for this map scale. Private lands within government reservations may not be shown. Obtain permission before entering private lands.  
Imagery:.....NAIP, August 2016 - November 2016  
Roads:.....U.S. Census Bureau, 2015 2018  
Names:.....GNIS, 1979 - 2015  
Hydrography:.....National Hydrography Dataset, 2002 - 2018  
Contours:.....National Elevation Dataset, 2003  
Boundaries:.....Multiple sources; see metadata file 2019 - 2021  
Wetlands:.....FWS National Wetlands Inventory Not Available



SCALE 1:24 000  
CONTOUR INTERVAL 20 FEET  
NORTH AMERICAN DATUM OF 1988  
This map was produced to conform with the National Geospatial Program US Topo Product Standard.

