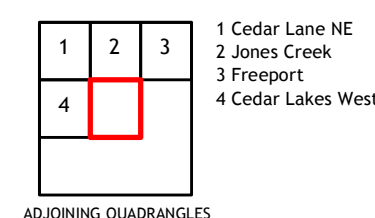
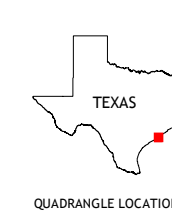
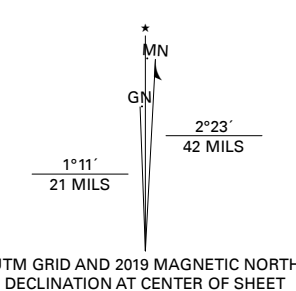


Produced by the United States Geological Survey

North American Datum of 1983 (NAD83), Projection and
World Geodetic System of 1984 (WGS84), 1000-meter grid, Universal Transverse Mercator, Zone 15R
This map is not a legal document. Boundaries may be
generalized for this map scale. Private lands within government
reservations may not be shown. Obtain permission before
entering private lands.

Imagery.....	N.A.I.P., September 2016 - November 2016
Roads.....	U.S. Census Bureau, 2015
Names.....	GNS, 1979 - 2018
Hydrography.....	National Hydrography Dataset, 2002 - 2018
Contours.....	National Elevation Dataset, 2008
Boundaries.....	Multiple sources; see metadata file 2016 - 2017
Wetlands.....	FWS National Wetlands Inventory 2004 - 2014



This map was produced to conform with the
National Geospatial Program US Topo Product Standard, 2011.
A metadata file associated with this product is draft version 0.6.18

