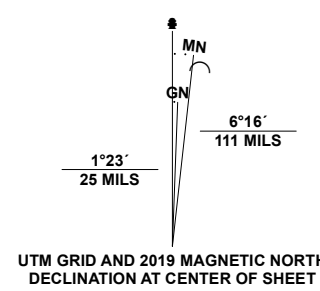




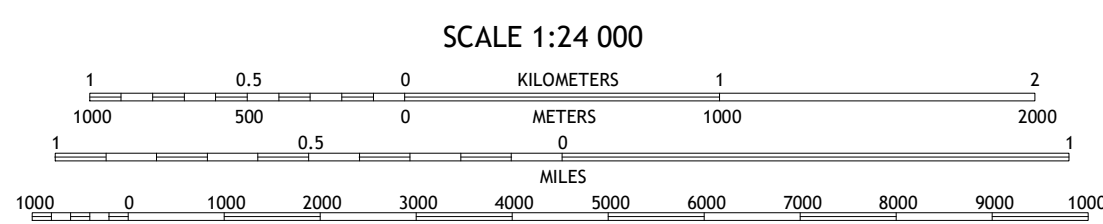
Produced by the United States Geological Survey

North American Datum of 1983 (NAD83)
World Geodetic System of 1984 (WGS84). Projection and
1 000-meter grid/Universal Transverse Mercator, Zone 13S
This map is not a legal document. Boundaries may be
generalized for this map scale. Private lands within government
reservations may not be shown. Obtain permission before
entering private lands.

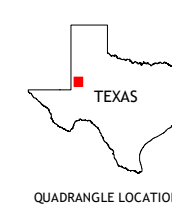
Imagery.....NAIP, October 2016 - December 2016
Roads.....U.S. Census Bureau, 2015 - 2018
Names.....GNIS, 2015 - 2017
Hydrography.....National Hydrography Dataset, 2004 - 2018
Contours.....National Elevation Dataset, 2019
Boundaries.....Multiple sources; see metadata file 2019 - 2021
Wetlands.....FWS National Wetlands Inventory Not Available



U.S. National Grid	
100,000 - m Square ID	
GS	00
GR	00
Grid Zone Designation	
13S	



CONTOUR INTERVAL 5 FEET
NORTH AMERICAN VERTICAL DATUM OF 1988
This map was produced to conform with the
National Geospatial Program US Topo Product Standard.



1	2	3
4	5	6
7	8	

- 1 Seminole NE
- 2 McKenzie Lake NW
- 3 McKenzie Lake
- 4 Seminole SE
- 5 McKenzie Lake SE
- 6 Florey
- 7 Five Wells Ranch NW
- 8 Five Wells Ranch

ROAD CLASSIFICATION	
Expressway	Local Connector
Secondary Hwy	Local Road
Ramp	4WD
Interstate Route	US Route
	State Route

CEDAR POINT RANCH, TX

2022

