U.S. DEPARTMENT OF THE INTERIOR
U. S. GEOLOGICAL SURVEY

The National Map
US Topo

CERROS PRIETOS QUADRANGLE
TEXAS-PRESIDIO CO.
7.5-MINUTE SERIES

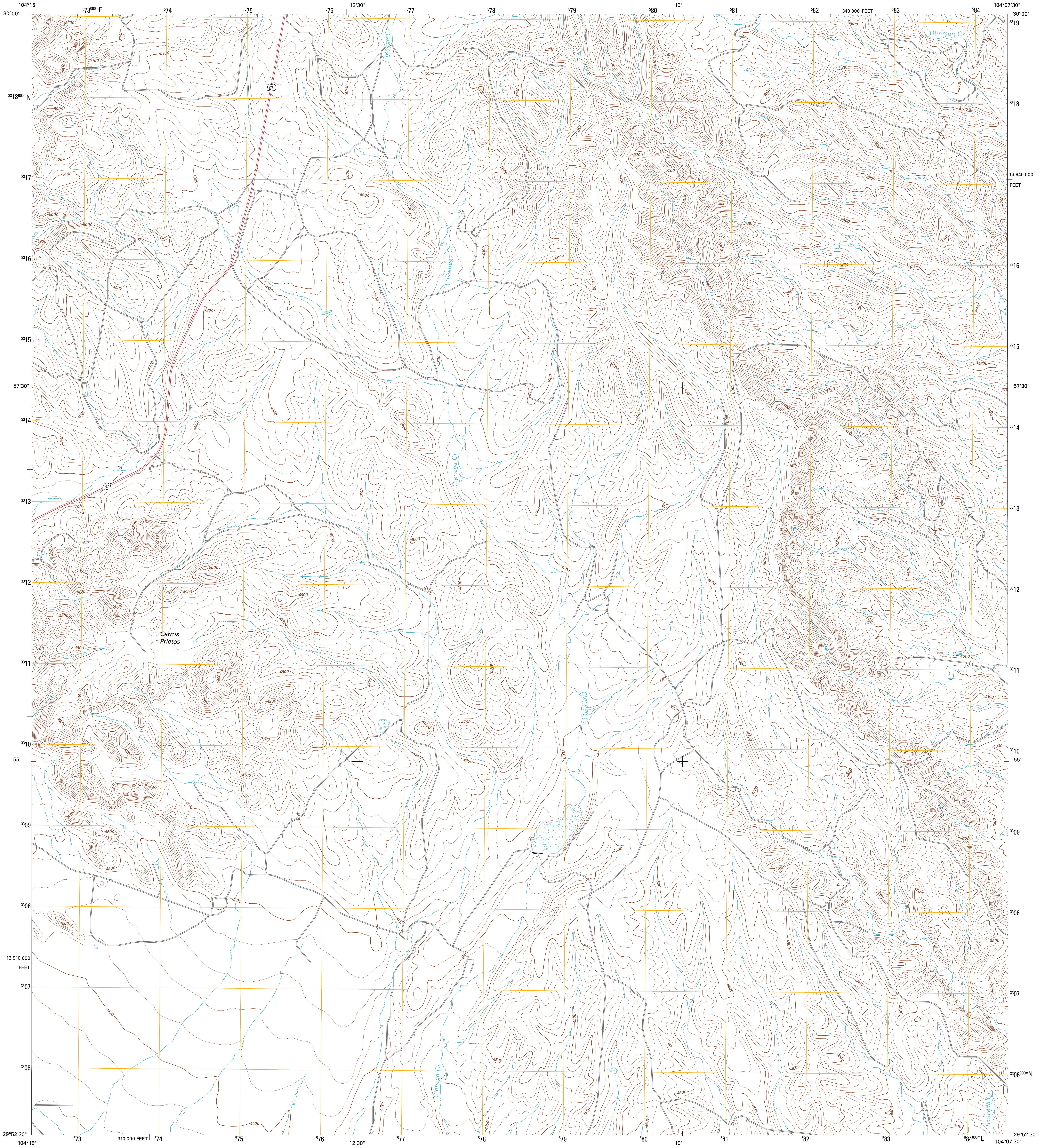

104°15'
30°00'
⁵73⁰⁰⁰ᵐE
⁵74
⁵75
⁵76
12'30"
⁵77
⁵78
⁵79
⁵80
10'
⁵81
⁵82
340 000 FEET
⁵83
⁵84
104°07'30"
³³19
³³18⁰⁰⁰ᵐN
³³17
13 940 000 FEET
³³16
³³15
57'30"
³³14
³³13
³³12
³³11
³³10
55'
³³09
³³08
13 910 000 FEET
³³07
³³06⁰⁰⁰ᵐN
29°52'30"
310 000 FEET
⁵84⁰⁰⁰ᵐE
Dunman Cr
Cienega Cr
Cerros Prietos
Sauceda Cr
67
5300
5200
5100
5000
4900
4800
4700
4600
4500
4400
4300

Produced by the United States Geological Survey

North American Datum of 1983 (NAD83)
World Geodetic System of 1984 (WGS84). Projection and
1 000-meter grid: Universal Transverse Mercator, Zone 13R
10 000-foot ticks: Texas Coordinate System of 1983 (south central zone)

Imagery..NAIP, September 2010
Roads...©2006-2012 TomTom
Names...GNIS, 2012
Hydrography....................National Hydrography Dataset, 2010
Contours............................National Elevation Dataset, 2006
Boundaries...................Census, IBWC, IBC, USGS, 1972 - 2012

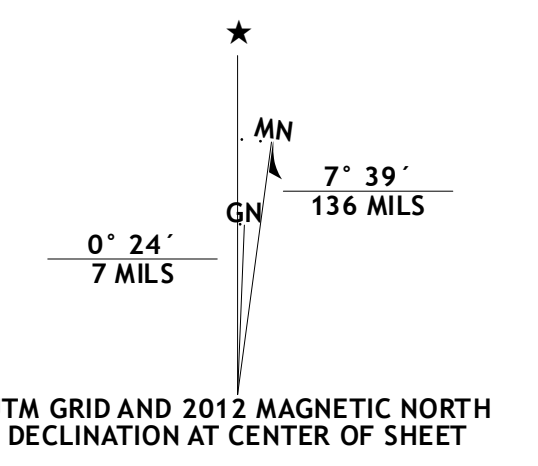

MN
GN
7° 39´
136 MILS
0° 24´
7 MILS

UTM GRID AND 2012 MAGNETIC NORTH DECLINATION AT CENTER OF SHEET

U.S. National Grid
100,000-m Square ID EP
Grid Zone Designation 13R

SCALE 1:24 000

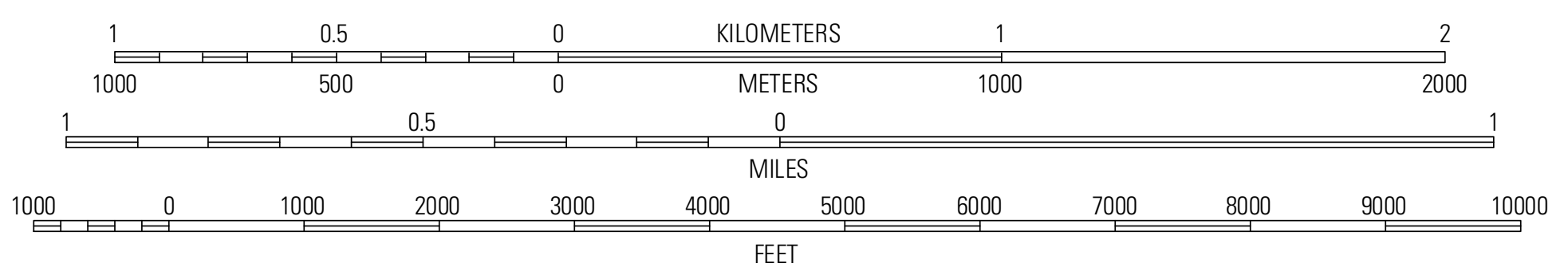

1
0.5
0
KILOMETERS
1
2
1000
500
0
METERS
1000
2000
1
0.5
0
1
MILES
1000
0
1000
2000
3000
4000
5000
6000
7000
8000
9000
10000
FEET

CONTOUR INTERVAL 20 FEET
NORTH AMERICAN VERTICAL DATUM OF 1988

This map was produced to conform with the
National Geospatial Program US Topo Product Standard, 2011.
A metadata file associated with this product is draft version 0.6.7

QUADRANGLE LOCATION

Cuesta Del Burro East	San Esteban Lake SW	Frenchman Hills
Cieneguita	Cerros Prietos	Plata NE
Shafter	Cienega Mountains	Plata

ADJOINING 7.5' QUADRANGLES

ROAD CLASSIFICATION

Interstate Route	▬	State Route	═
US Route	═	Local Road	═
Ramp	▬	4WD	- - - - -

Interstate Route ○ US Route ○ State Route

CERROS PRIETOS, TX
2012