




Produced by the United States Geological Survey  
North American Datum of 1983 (NAD83)  
US Census Bureau TIGER data  
with limited USGS updates, 2006  
World Geospatial System of 1984 (WGS84). Projection and  
1 000-meter grid. Universal Transverse Mercator, Zone 14R  
10 000-foot ticks: Texas Coordinate System of 1983  
(south central zone)

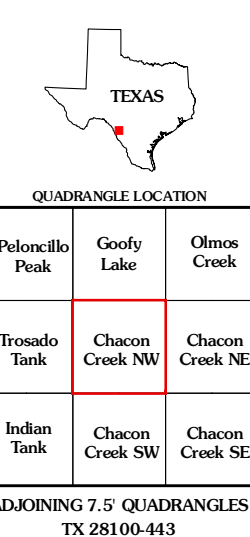
Imagery.....NAIP, June 2008  
Rivers.....US Census Bureau TIGER data  
with limited USGS updates, 2006  
Names.....GNIS, 2008  
Hydrography.....National Hydrography Dataset, 1995  
Contours.....National Elevation Dataset, 2002



SCALE 1:24 000

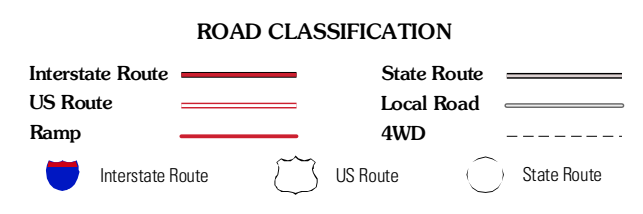
CONTOUR INTERVAL 10 FEET

This map was produced to conform with version 0.5.10 of the  
draft USGS Standards for 7.5-Minute Quadrangle Maps.  
A metadata file associated with this product is also draft version 0.5.10



| QUADRANGLE LOCATION |                 |                 |
|---------------------|-----------------|-----------------|
| Peloncillo Peak     | Goody Lake      | Olmos Creek     |
| Trosado Tank        | Chacon Creek NW | Chacon Creek NE |
| Indian Tank         | Chacon Creek SW | Chacon Creek SE |

ADJOINING 7.5 QUADRANGLES  
TX 28100-443



CHACON CREEK NW, TX  
2010