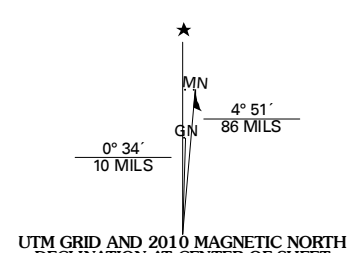


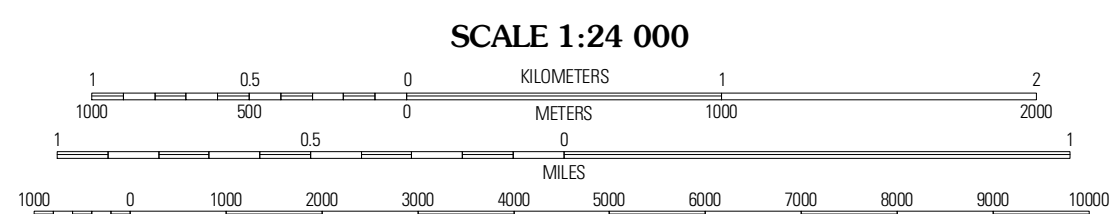


Produced by the United States Geological Survey
North American Datum of 1983 (NAD83)
World Geodetic System of 1984 (WGS84). Projection and
1 000-meter grid; Universal Transverse Mercator, Zone 14S
10 000-foot ticks; Texas Coordinate System of 1983
(north central zone)

Imagery:.....NAIP, July 2008
Roads:.....US Census Bureau TIGER data
with limited USGS updates, 2004
Names:.....GNIS, 2008
Hydrography:.....National Hydrography Dataset, 1995
Contours:.....National Elevation Dataset, 2004



U.S. National Grid TIGER/DOQQ Square ID	4° 51'
14S	PA
Grid Zone Designation	NS



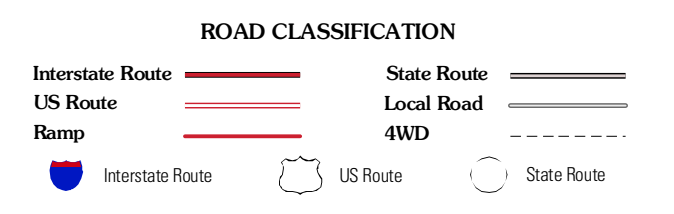
CONTOUR INTERVAL 10 FEET

This map was produced to conform with version 0.5.10 of the
draft USGS Standards for 7.5-Minute Quadrangle Maps.
A metadata file associated with this product is also draft version 0.5.10



QUADRANGLE LOCATION		
Bluff Dale	Pahay	Hill City
Johanna	Chalk Mountain	Glen Rose West
Clairette	Camp Branch	Walnut Springs West

ADJOINING 7.5' QUADRANGLES
TX 3297-223



CHALK MOUNTAIN, TX
2010