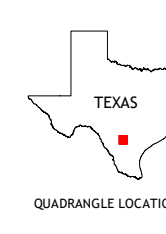
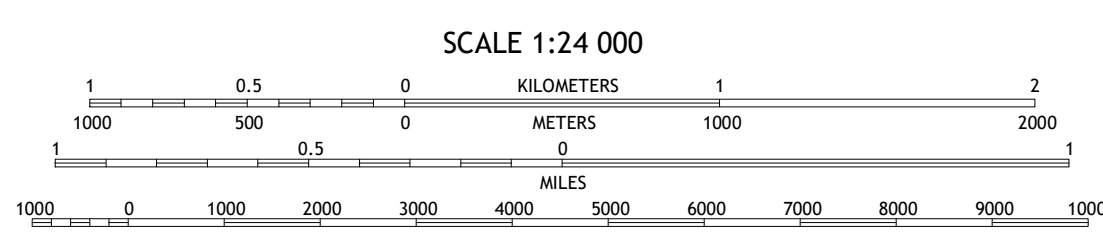

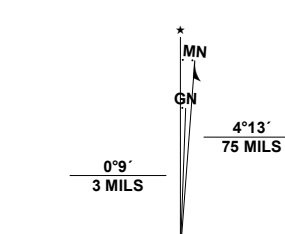


Produced by the United States Geological Survey
North American Datum of 1983 (NAD83)
World Geodetic System of 1984 (WGS84). Projection and
1 000-meter grid/Universal Transverse Mercator, Zone 14R
This map is not a legal document. Boundaries may be
generalized for this map scale. Private lands within government
reservations may not be shown. Obtain permission before
entering private lands.

ImageryNAIP, November 2016 - December 2016
RoadsU.S. Census Bureau, 2015 - 2019
NamesGNS, 2008 - 2021
HydrographyNational Hydrography Dataset, 2002 - 2018
ContoursNational Elevation Dataset, 2021
BoundariesMultiple sources; see metadata file 2019 - 2021
WetlandsFWS National Wetlands Inventory Not Available



1	2	3
4	5	6
7	8	

ADJOINING QUADRANGLES

