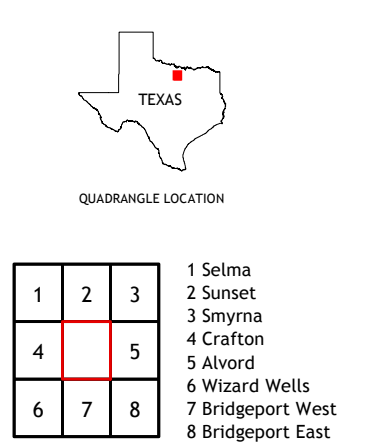
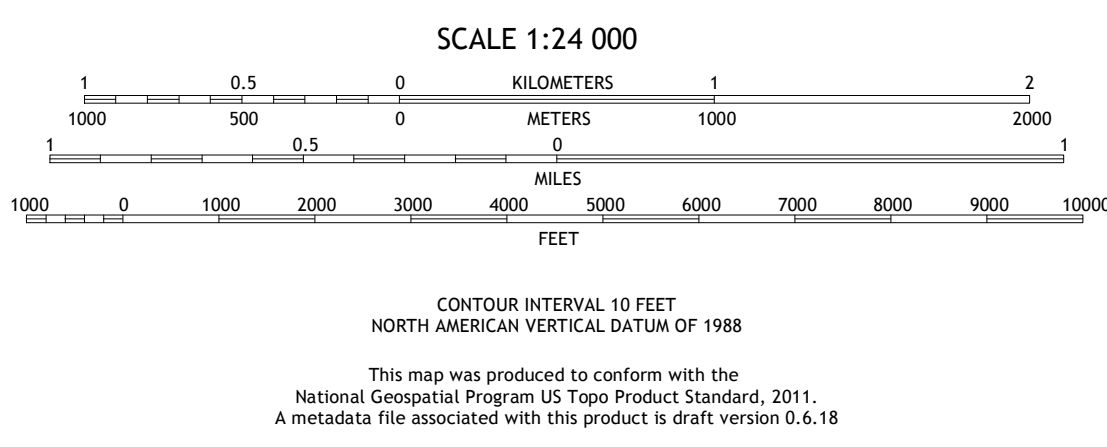



Produced by the United States Geological Survey
North American Datum of 1983 (NAD83)
World Geodetic System of 1984 (WGS84). Projection and
1 000-meter grid: Universal Transverse Mercator, Zone 14S
This map is not a legal document. Boundaries may be
generalized for this map scale. Private lands within government
reservations may not be shown. Obtain permission before
entering private lands.

Imagery:.....NAIP, September 2016 - November 2016
Roads:.....U.S. Census Bureau, 2015 - 2018
Roads within US Forest Service Lands:.....FSTopo Data
with limited Forest Service updates, 2013 - 2015
Names:.....GNS, 1979 - 2018
Hydrography:.....National Hydrography Dataset, 2003 - 2018
Contours:.....National Elevation Dataset, 2002
Boundaries:.....Multiple sources; see metadata file 2016 - 2017
Wetlands:.....FWS National Wetlands Inventory 1981



CHICO, TX
2019

