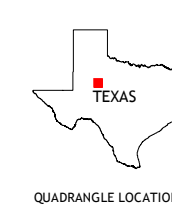
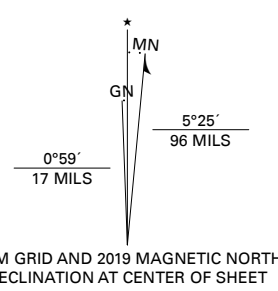


Produced by the United States Geological Survey

North American Datum of 1983 (NAD83)
World Geodetic System of 1984 (WGS84). Projection and
1 000-meter grid: Universal Transverse Mercator, Zone 14S
This map is not a legal document. Boundaries may be
generalized for this map scale. Private lands within government
reservations may not be shown. Obtain permission before
entering private lands.

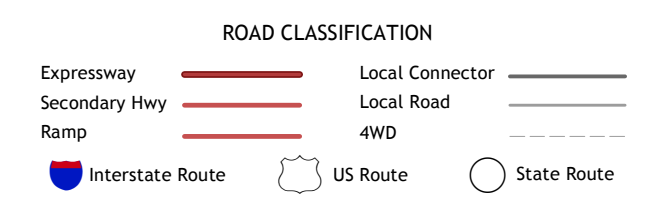
Imagery:NAIP, September 2016 - November 2016
Roads:U.S. Census Bureau, 2015 - 2018
Names:GNIS, 1979 - 2015
Hydrography:National Hydrography Dataset, 2002 - 2018
Contours:National Elevation Dataset, 2006
Boundaries:Multiple sources; see metadata file 2016 - 2017
Wetlands:FWS National Wetlands Inventory 1984



QUADRANGLE LOCATION

1	2	3
4	5	6
7	8	9

ADJOINING QUADRANGLES



SCALE 1:24 000

CONTOUR INTERVAL 10 FEET
NORTH AMERICAN VERTICAL DATUM OF 1988

This map was produced to conform with the
National Geospatial Program US Topo Product Standard, 2011.
A metadata file associated with this product is draft version 0.6.18